

**TEBAS
en
Egipto**



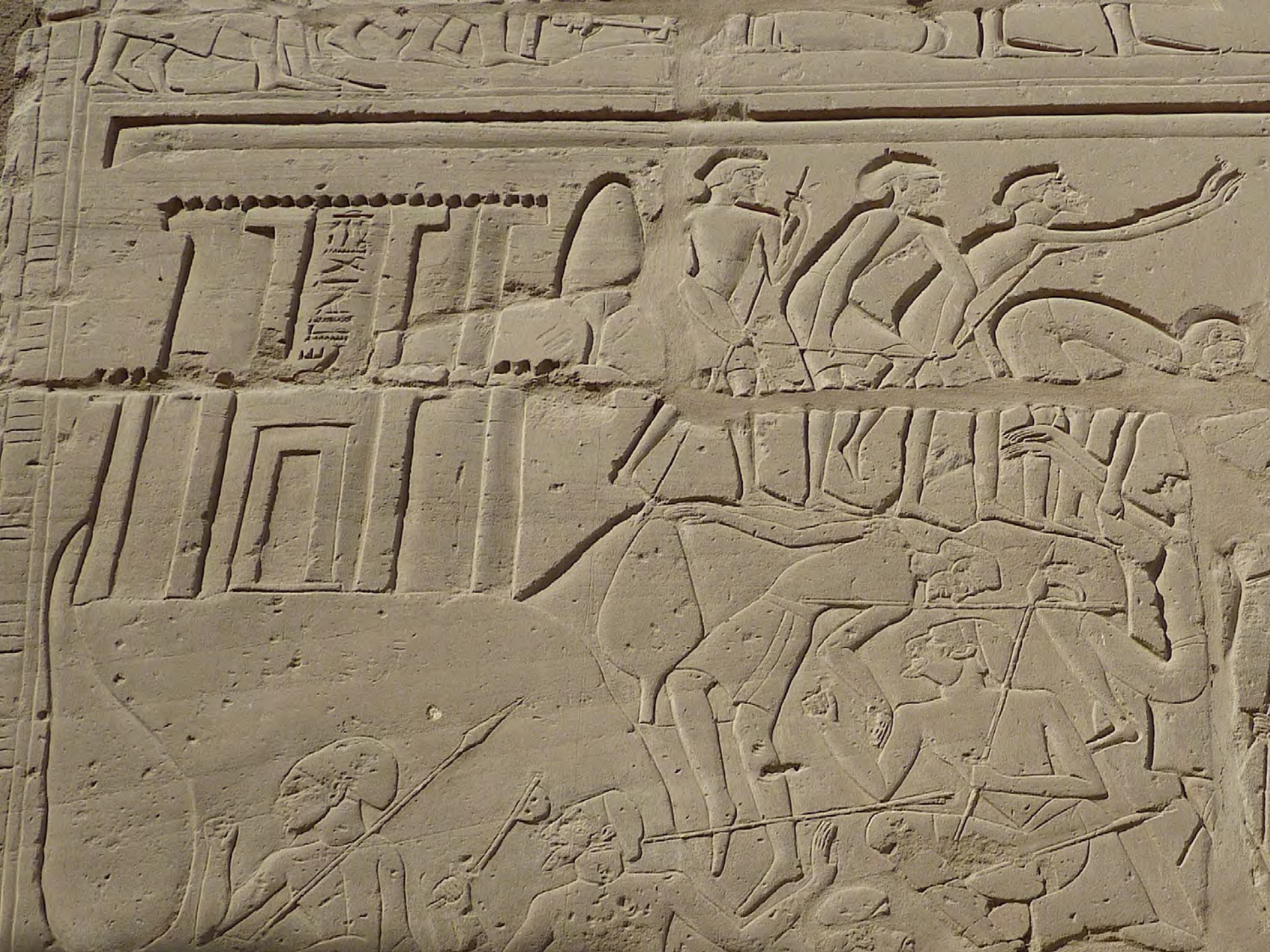
*la ciudad
de las
cien
puertas*






Narmer
ca. 3000 a.C.









Semna – Kumna
Segunda Catarata



Mirgissa



Buhen

**PERIODO TINITA
Y
REINO ANTIGUO
ca. 3000–2120 a. C.**



Avaris

Menfis

Lahun

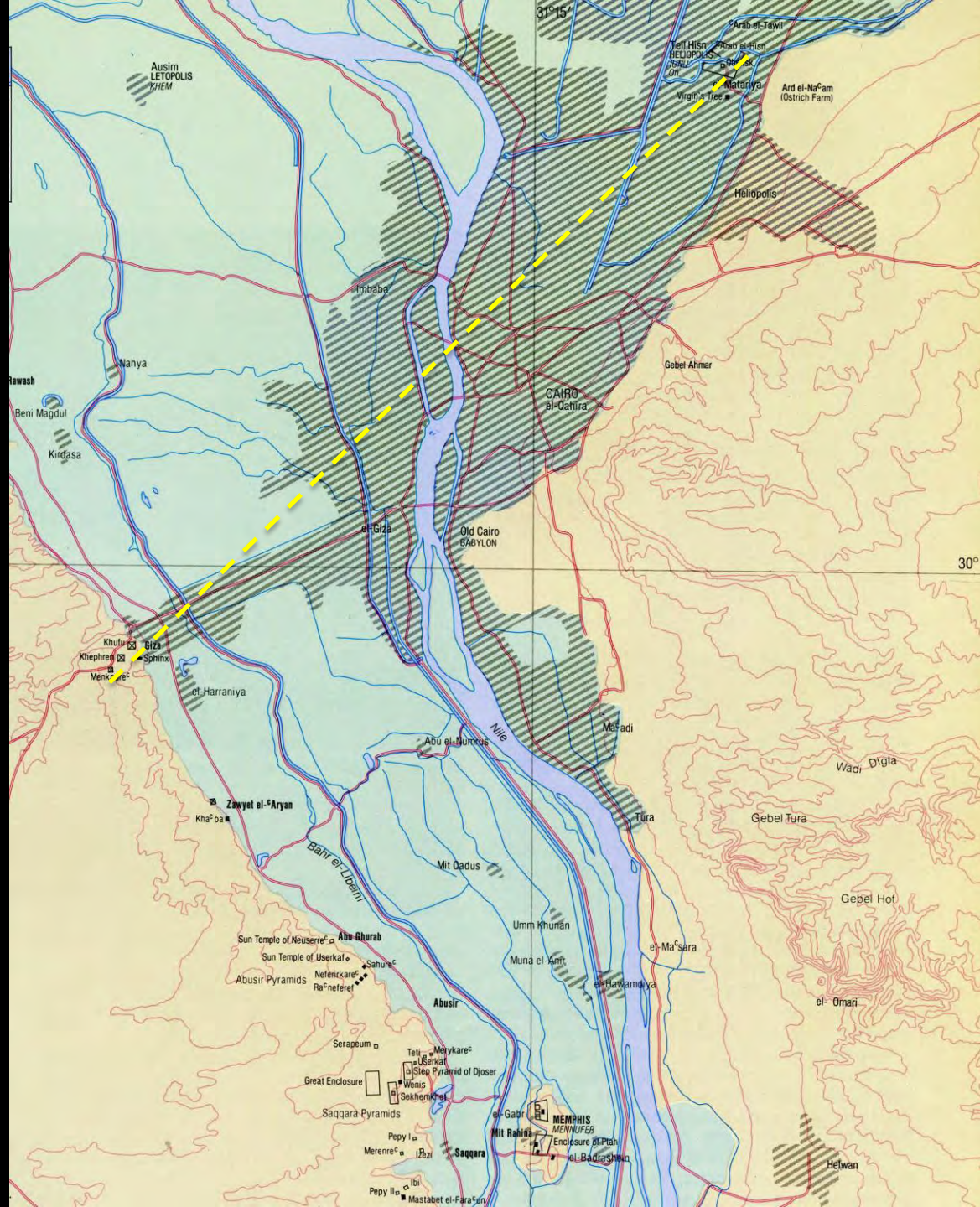
Heracleópolis

Amarna

Tebas

Asuán

Elefantina



Ausim
LETOPOLIS
KHEM

Arab el-Tawil
Teli Hisn
Heliopolis
Virgin's Tree
Natariya
Ard el-Na'cam
(Ostrich Farm)

Heliopolis

Imbaba

Gebet Ahmar

Rawash

Nahya

CAIRO
el-Dakira

Beni Magdul

Kirdasa

el-Giza

Old Cairo
BABYLON

30°

Khufu
Giza
Khephren
Sphinx
Menka

Abu el-Nunus

Matadi

Wadi Digla

Zawyet el-Aryan
Kha'ba

Mit Qadus

Tura

Gebel Tura

Gebel Hof

Sun Temple of Neuserre
Sun Temple of Userkaf
Abusir Pyramids
Neterikare
Ra'neferet

Abu Ghurab

Umm Khunan

Muna el-Amir

el-Bawamya

el-Ma'sara

el-Omari

Serapeum
Great Enclosure
Saqqara Pyramids

Teli Merykare
Userkaf
Pyramid of Djoser
Wesus
Sekhemkhet

el-Gabiri
Mit Rahina

MEMPHIS
MENUFER
Enclosure of Ptah
el-Badrashun

Helwan

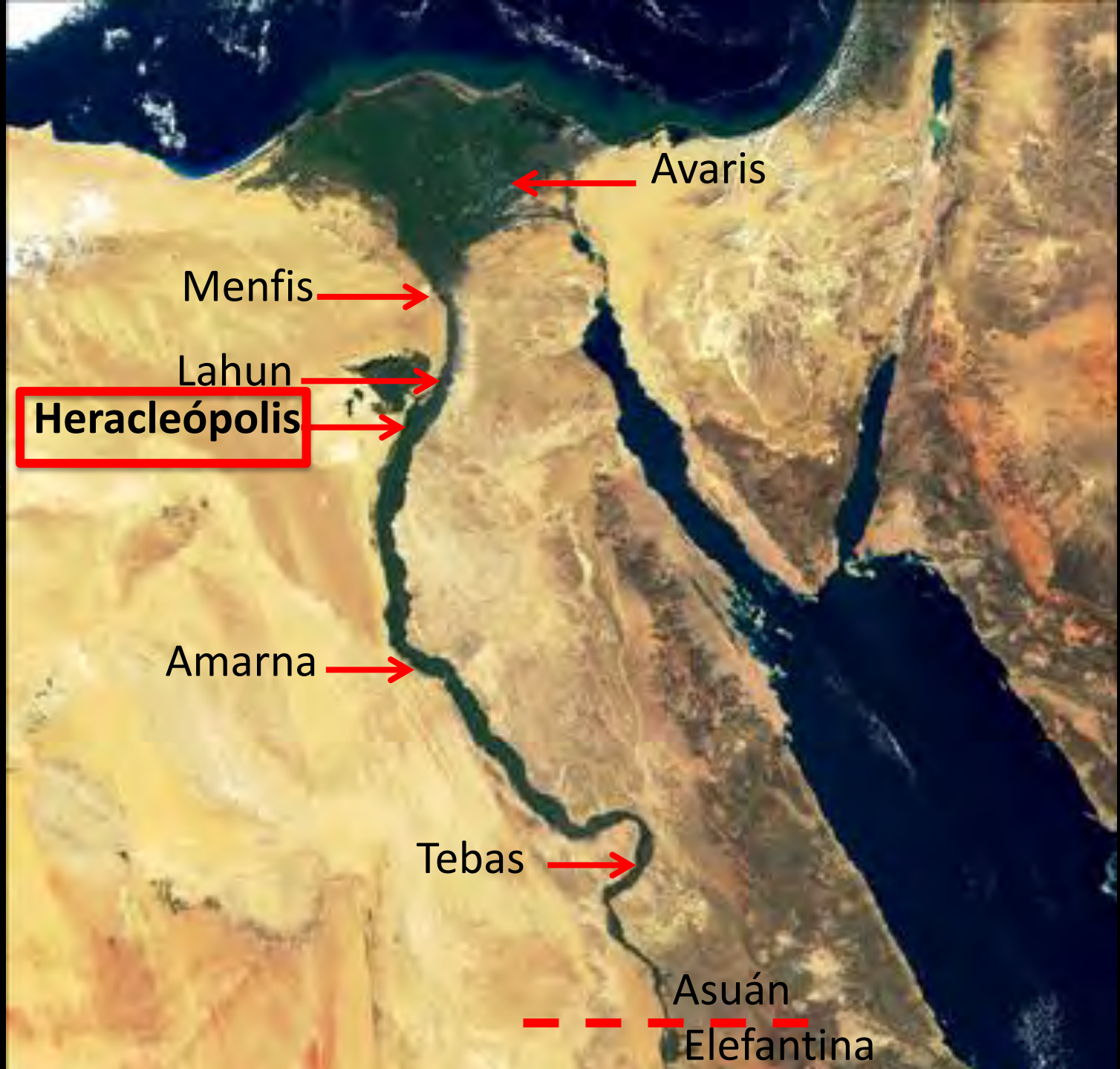
Peppy Ia
Merenre
Izbt

Peppy II
Mastabet el-Fara'in





**PRIMER
PERIODO
INTERMEDIO**
ca. 2120–2000 a. C.



Avaris

Menfis

Lahun

Heracleópolis

Amarna

Tebas

Asuán

Elefantina







Avaris

Menfis

Lahun

Heracleópolis

Amarna

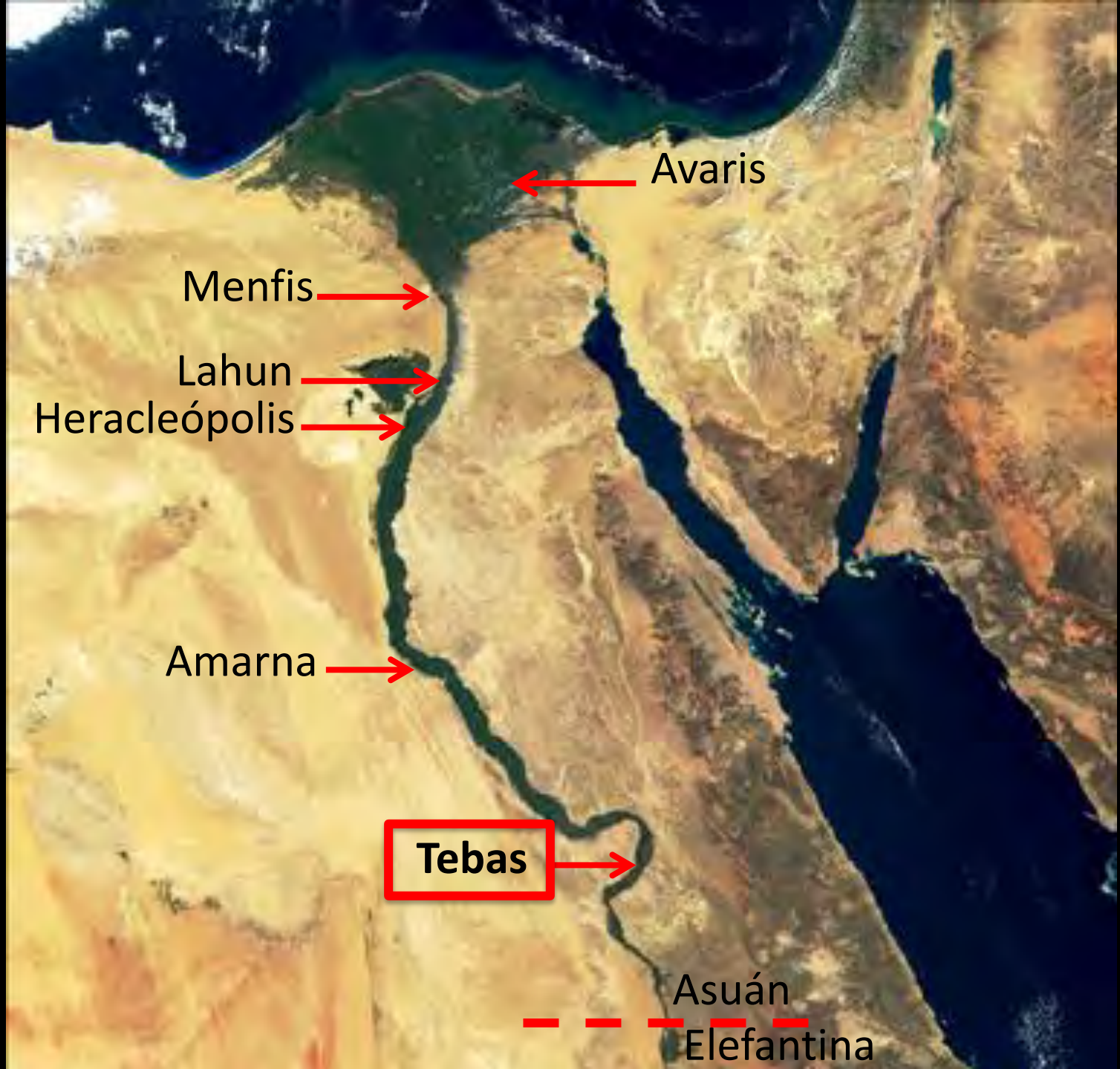
Tebas

Asuán

Elefantina



Montu-hotep II, ca. 2000 a. C.



Avaris

Menfis

Lahun

Heracleópolis

Amarna

Tebas

Asuán

Elefantina

REINO
MEDIO
ca. 2000–1750 a. C.



**Luxor /
TEBAS**



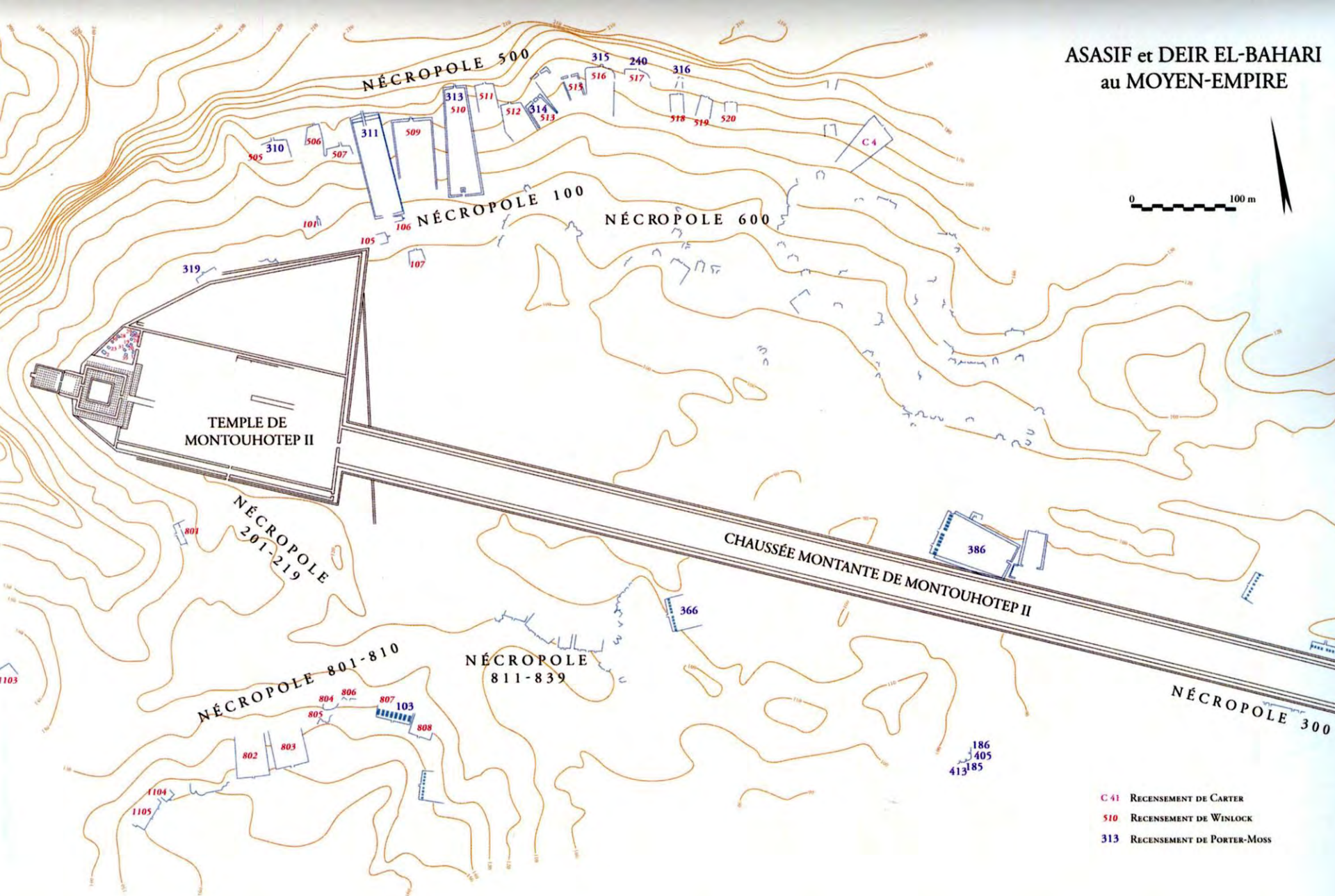
Montu-hotep II



DEIR EL-BAHARI



ASASIF et DEIR EL-BAHARI
au MOYEN-EMPIRE



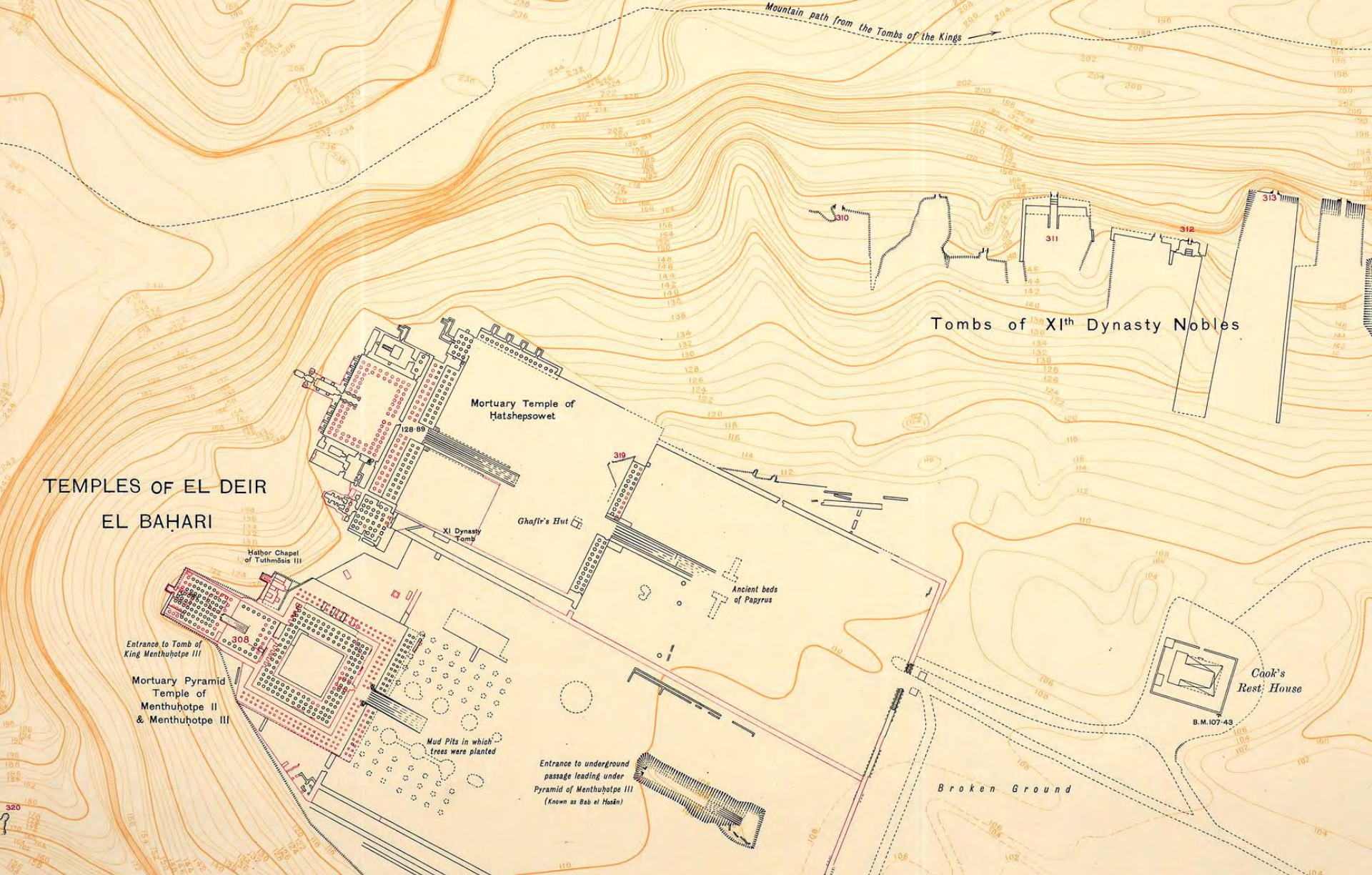
- C 41 RECENSEMENT DE CARTER
- 510 RECENSEMENT DE WINLOCK
- 313 RECENSEMENT DE PORTER-MOSS





Montu-hotep II

Hat-shep-sut



a b c d e f g h i
 Surveyed in 1921. Revised in 1924.

REFERENCE

- Contour figures in Metres
- Bench Marks
- Private Properties
- Tomb Numbers



Scale 1:1,000

Metres 10 0 10 20 30 40 50 60 70 80 90 100 Metres

PRICE 150 MILL. ON LINEN BACKED PAPER. 100 - PAPER.

The internal restorations of the two temples shown in RED from NAVILLE, "The XIth Dynasty Temple at Deir el Bahari Part II"; and "The Temple of Deir el Bahari" Part IV. Those of the courts are given by permission of the Metropolitan Museum of Art, New York.

Hat-shep-sut

Montu-hotep II




























Dra Abu el-Naga

← Djehuty (TT 11)

← DEIR EL-BAHARI



Djehuty

Tumba-capilla
de Djehuty,
ca. 1470 a.C.





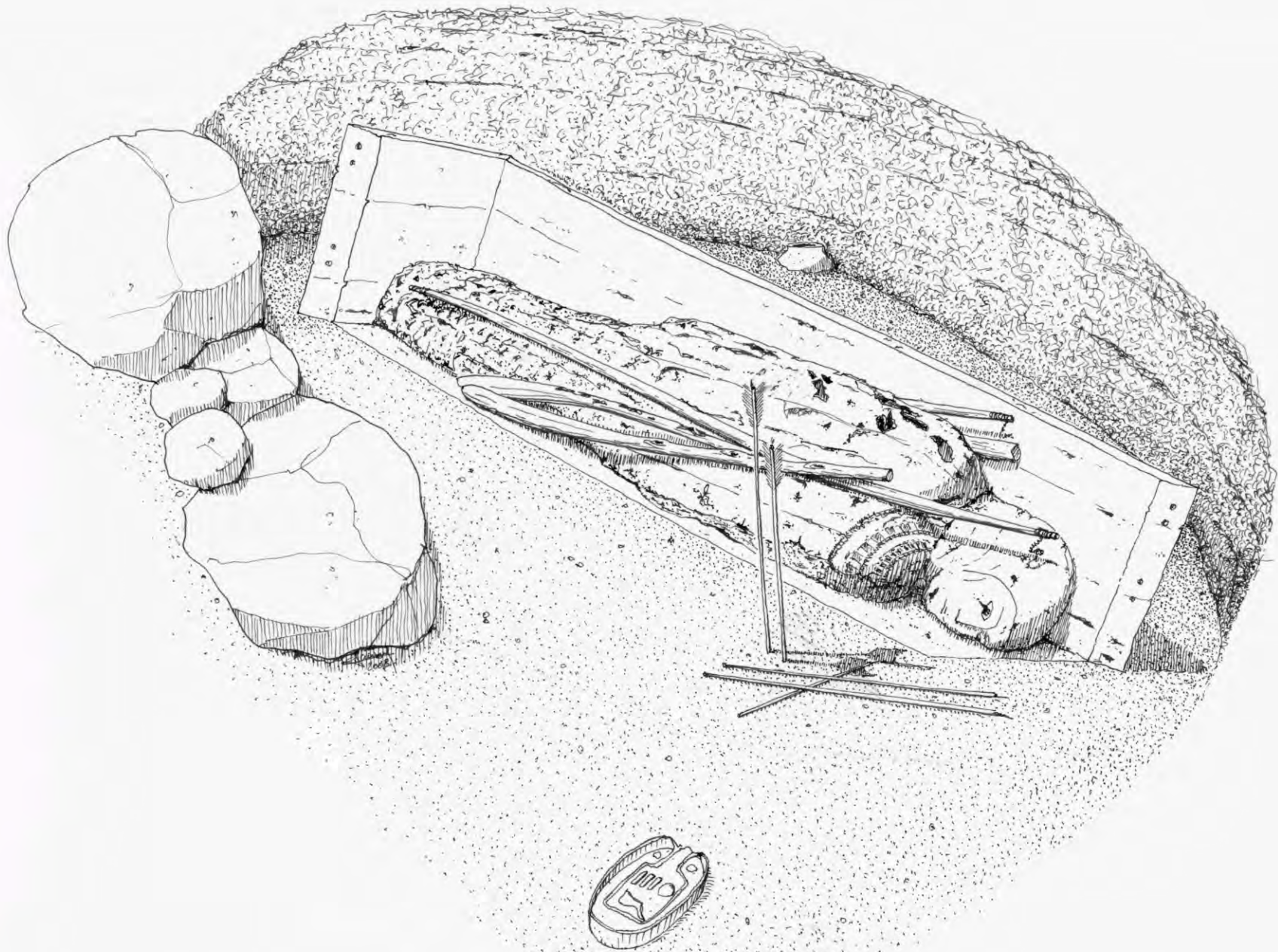


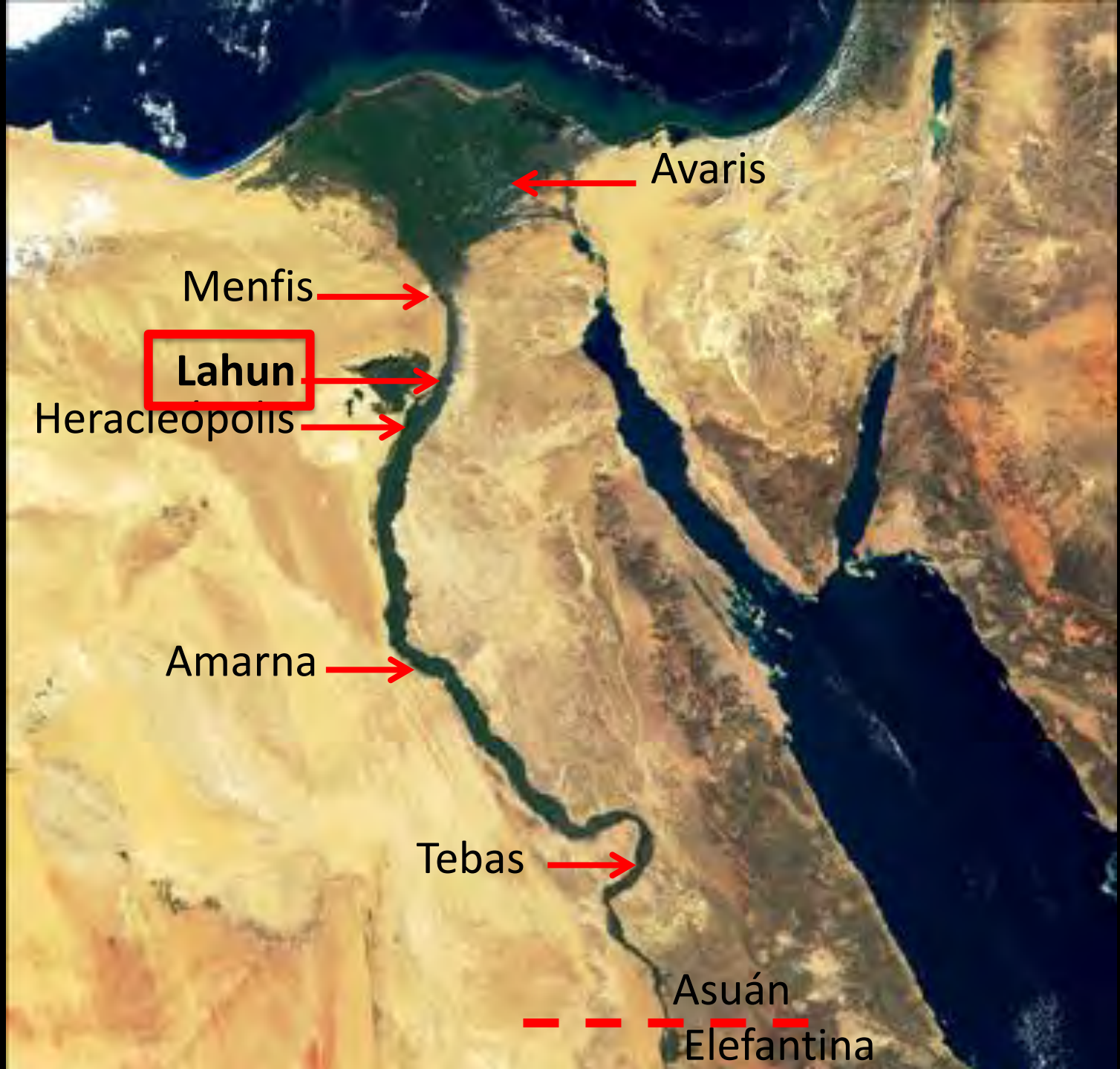












Avaris

Menfis

Lahun

Heracieopoliis

Amarna

Tebas

Asuán

Elefantina

REINO
MEDIO
ca. 2000–1750 a. C.

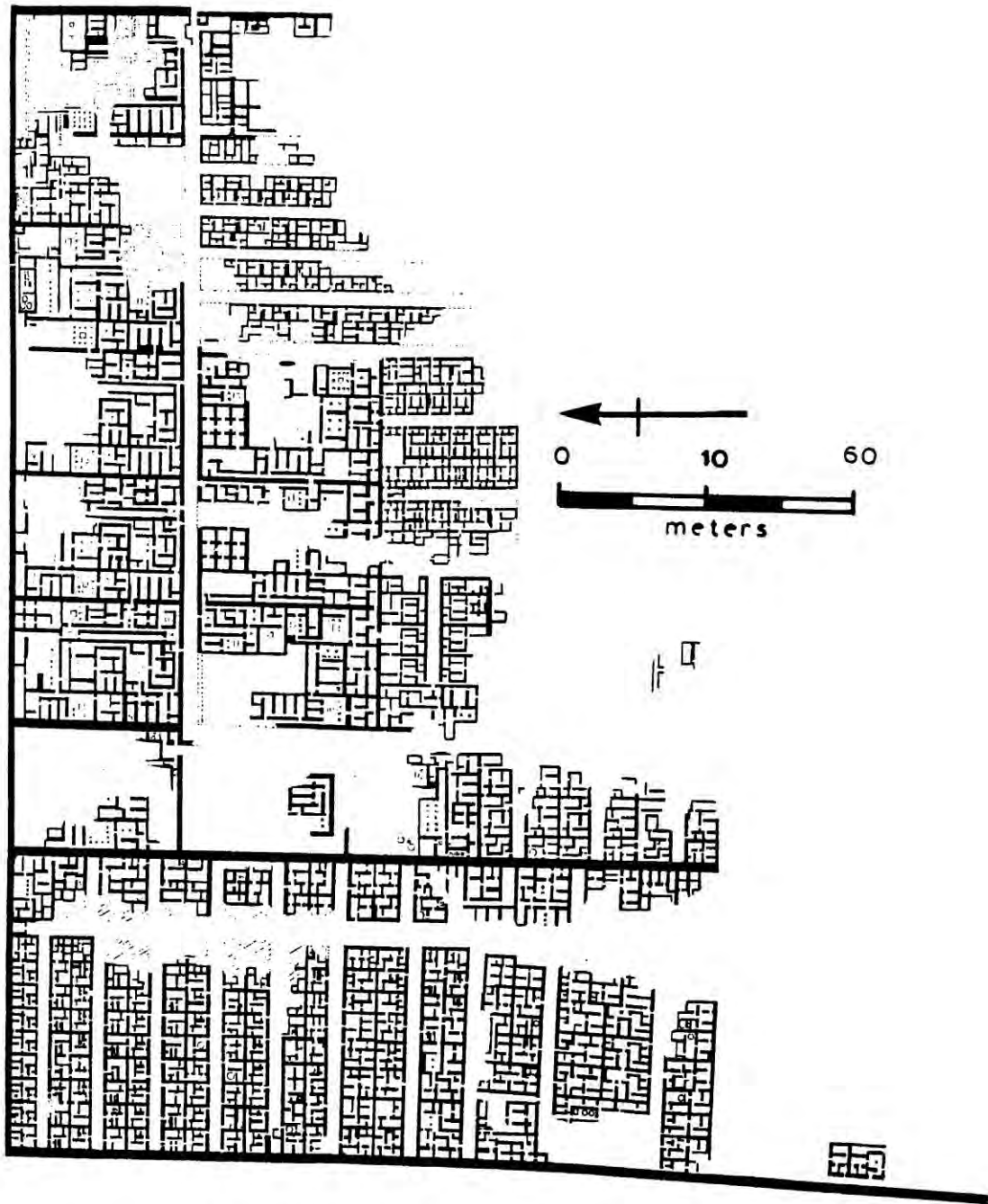


Figure 44. Kahun, Workmen's Village, Plan.



El jeque Abishai liderando a un grupo de 37 *aamu*
Tumba-capilla de Khnum-hotep en Beni Hasan



SEGUNDO
PERIODO
INTERMEDIO
ca. 1750–1550 a. C.



Avaris

Menfis →

Lahun →

Heracleópolis →

Amarna →

Tebas →

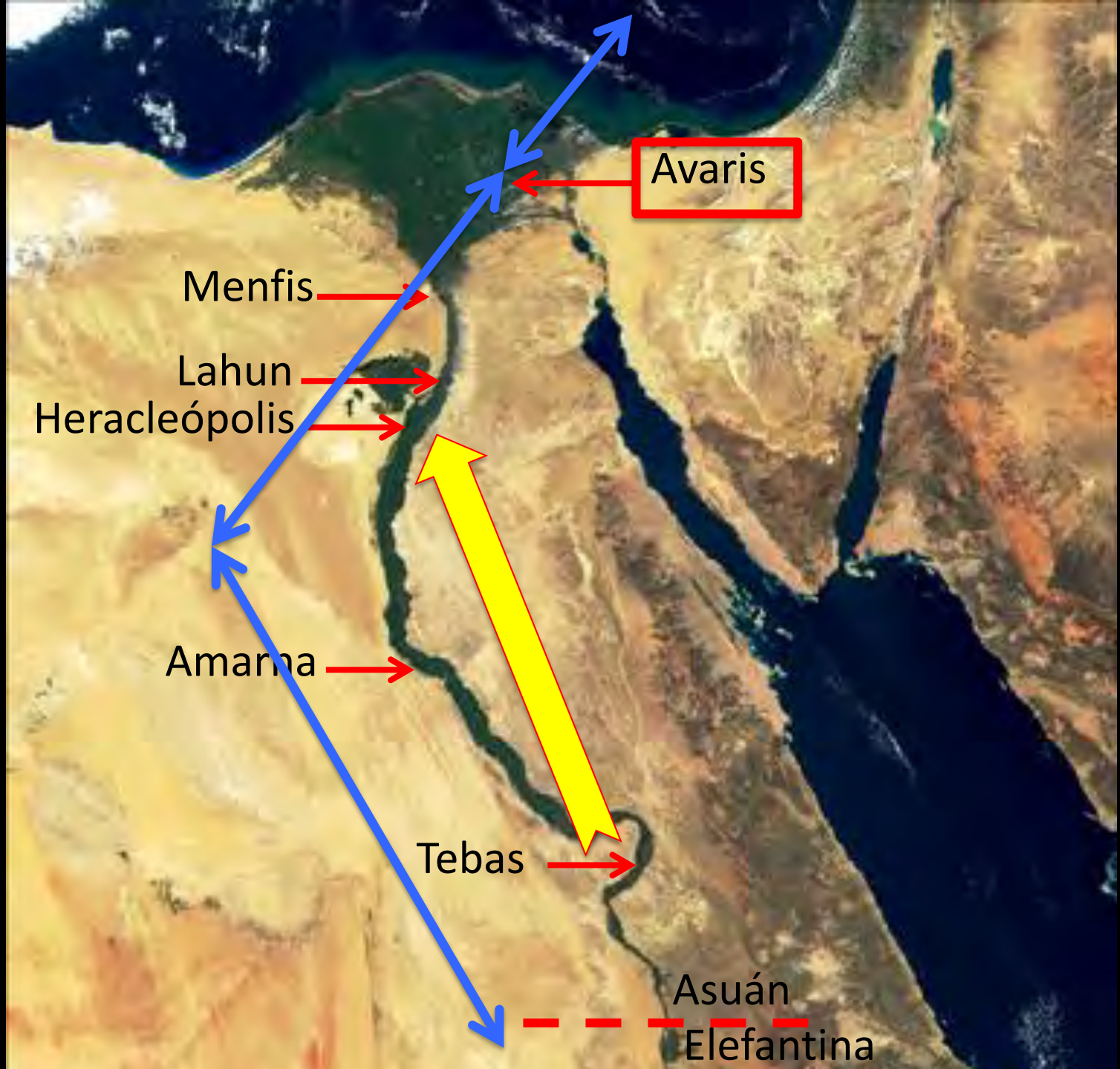
Asuán

Elefantina



Tell ed-Daba, Avaris
excavaciones del Instituto Arqueológico Austriaco





Avaris

Menfis

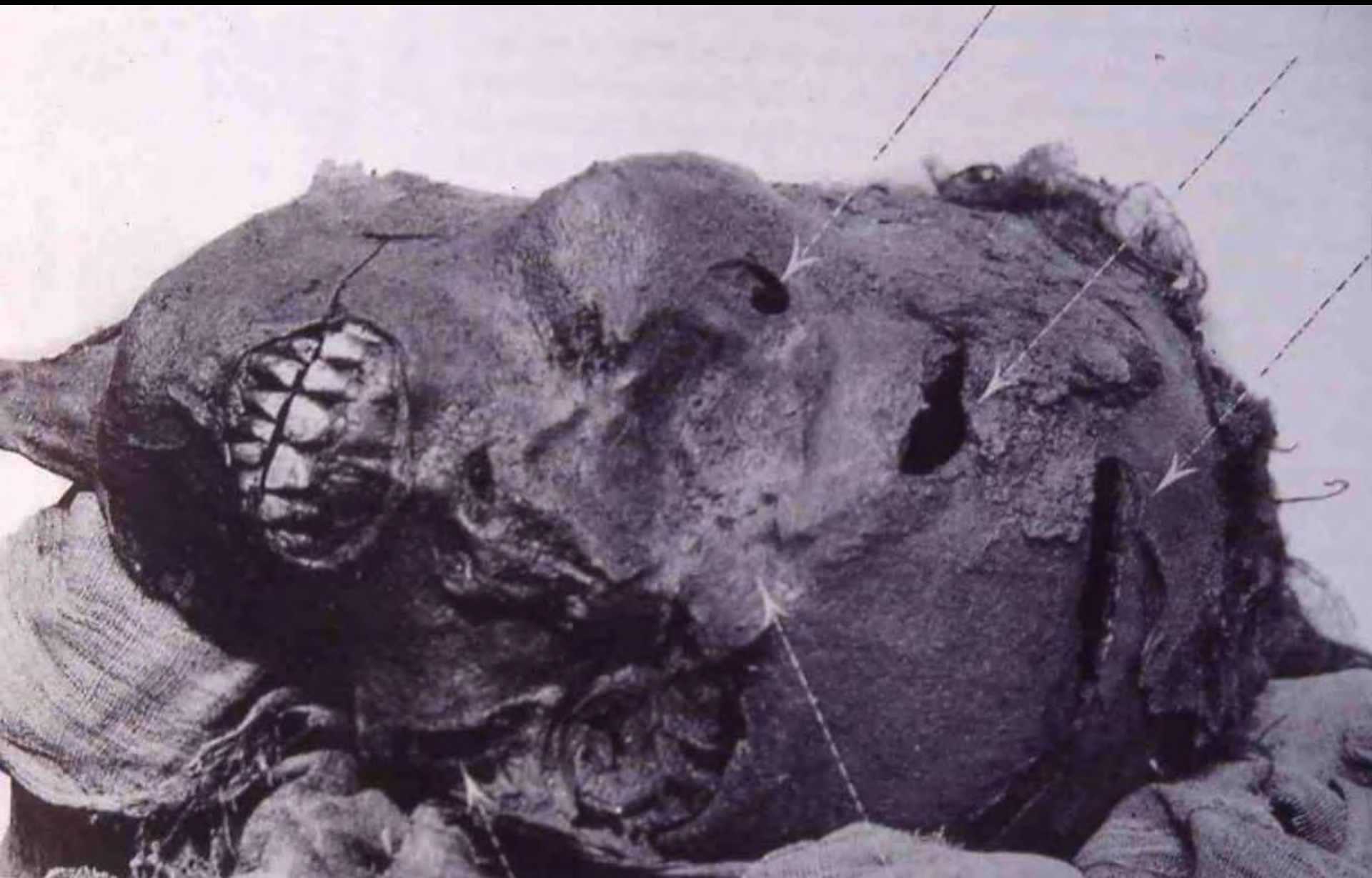
Lahun

Heracleópolis

Amarna


Tebas

Asuán
Elefantina



Seqenenra

Estela de Kamose,
Museo de Luxor





**Ataúd de Kamose hallado en Dra Abu el-Naga,
hoy en el Museo de El Cairo**

Dra Abu el-Naga



Ahhotep,
Hallado en 1859,
Museo de El Cairo

Nubkheperra-Intef,
hallado en 1827,
Museo Británico



Seqenenra Wepmaat Intef y
Seqenenra Heruhermaat Intef,
hallados en 1848,
Museo del Louvre



PROYECTO
DJEHUTY
"Sector 10"




Ataúd de niños de cinco años de edad, *ca.* 1600 a. C.

Figurillas/*shabti* de madera del príncipe Ahmose-sa-pa-ir



Pequeño obelisco de
la tumba-capilla del
príncipe Intef-mose





Figurillas/*shabti* de barro del dignatario y portavoz de Nekhen (Elkab) Ahmose

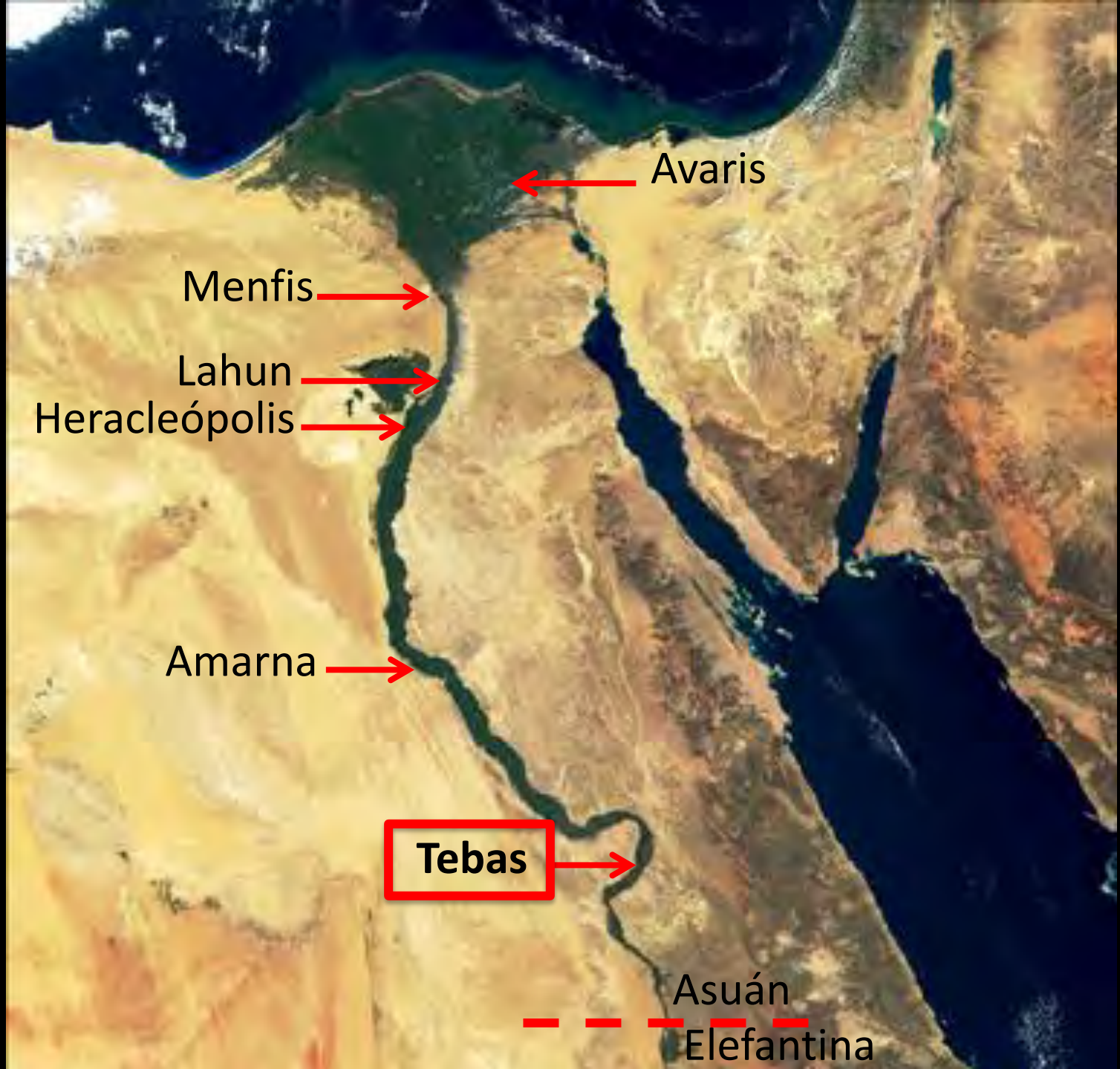


Tumba-capilla de Ahmose hijo de Ebana, en Elkab

Demetrios



Hieroglyphic text arranged in a vertical column on the right side of the fragment. The symbols include a lotus flower, a seated figure, a bird, and other standard Egyptian hieroglyphs.



Avaris

Menfis

Lahun

Heracleópolis

Amarna

Tebas

Asuán

Elefantina

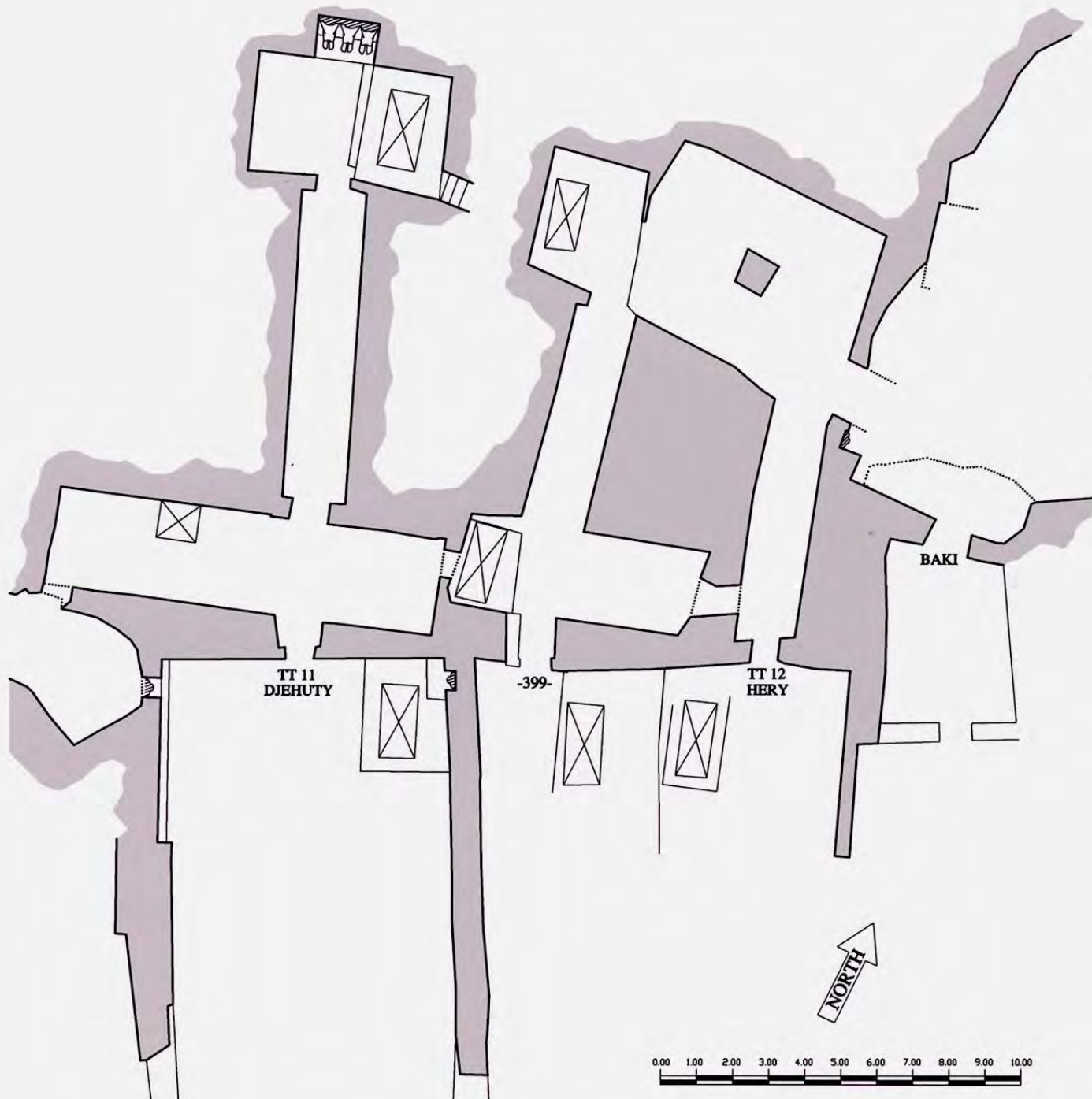
REINO
NUEVO
ca. 1550–1100 a. C.




**Hery,
ca. 1520 a.C.**

**Djehuty,
ca. 1470 a.C.**

**Febrero
2006**





TT 11
DJEHUTY

-399-

TT 12
HERY

BAKI



**TT 12: Hery,
ca. 1520 a.C.**

0.00 1.00 2.00 3.00 4.00 5.00 6.00 7.00 8.00 9.00 10.00





ḥmose
Aamu

"Su hermano Ahmose,
(también) llamado
Aamu"

ḥmose
Aamu

"Su hermano Ahmose"



Montu-hotep II

Hat-shep-sut



DEIR EL-BAHARI







Karnak

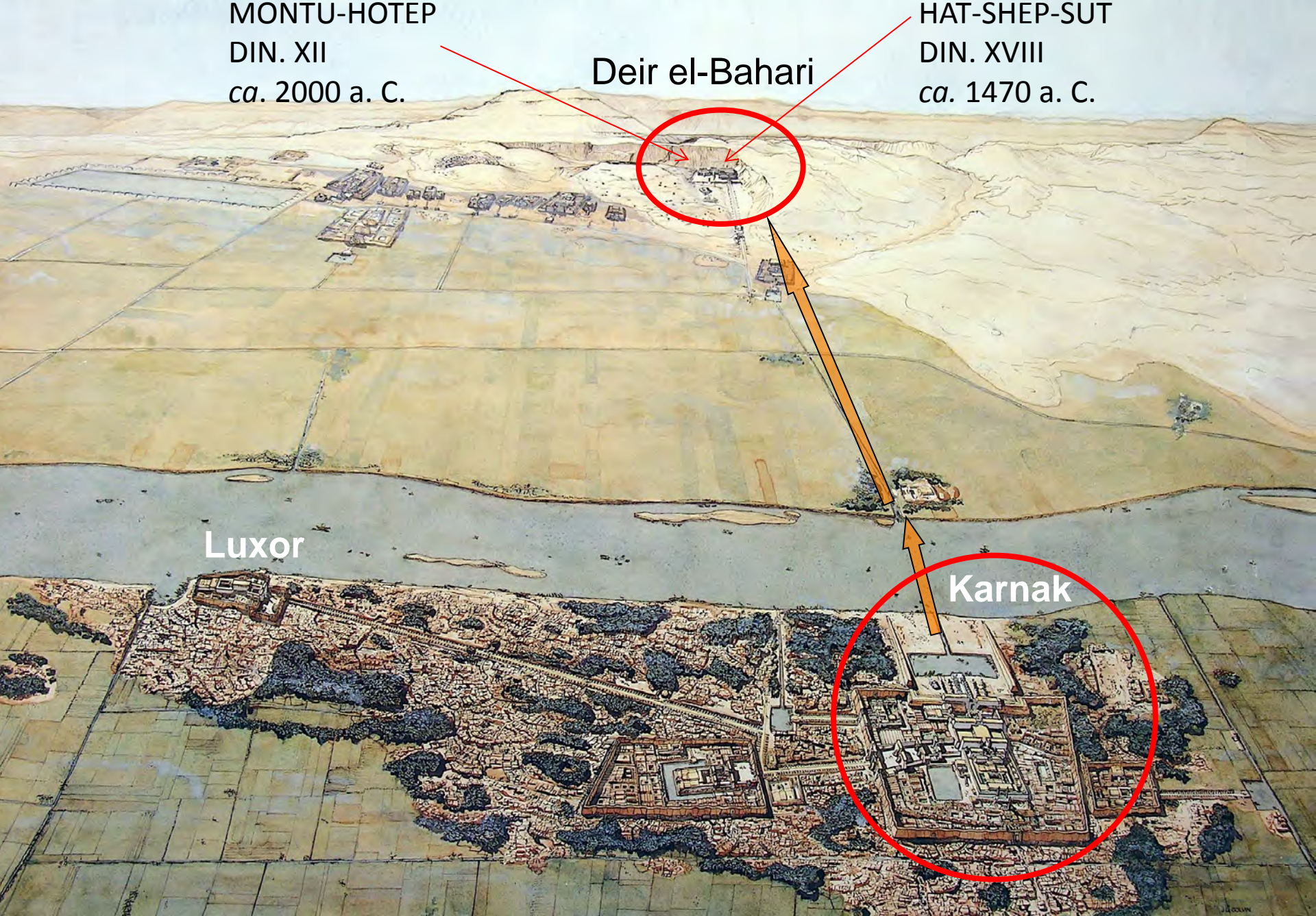


Deir el-Bahari

MONTU-HOTEP
DIN. XII
ca. 2000 a. C.

Deir el-Bahari

HAT-SHEP-SUT
DIN. XVIII
ca. 1470 a. C.




Luxor


Karnak

Tebas, *ca.* 1150 a. C.





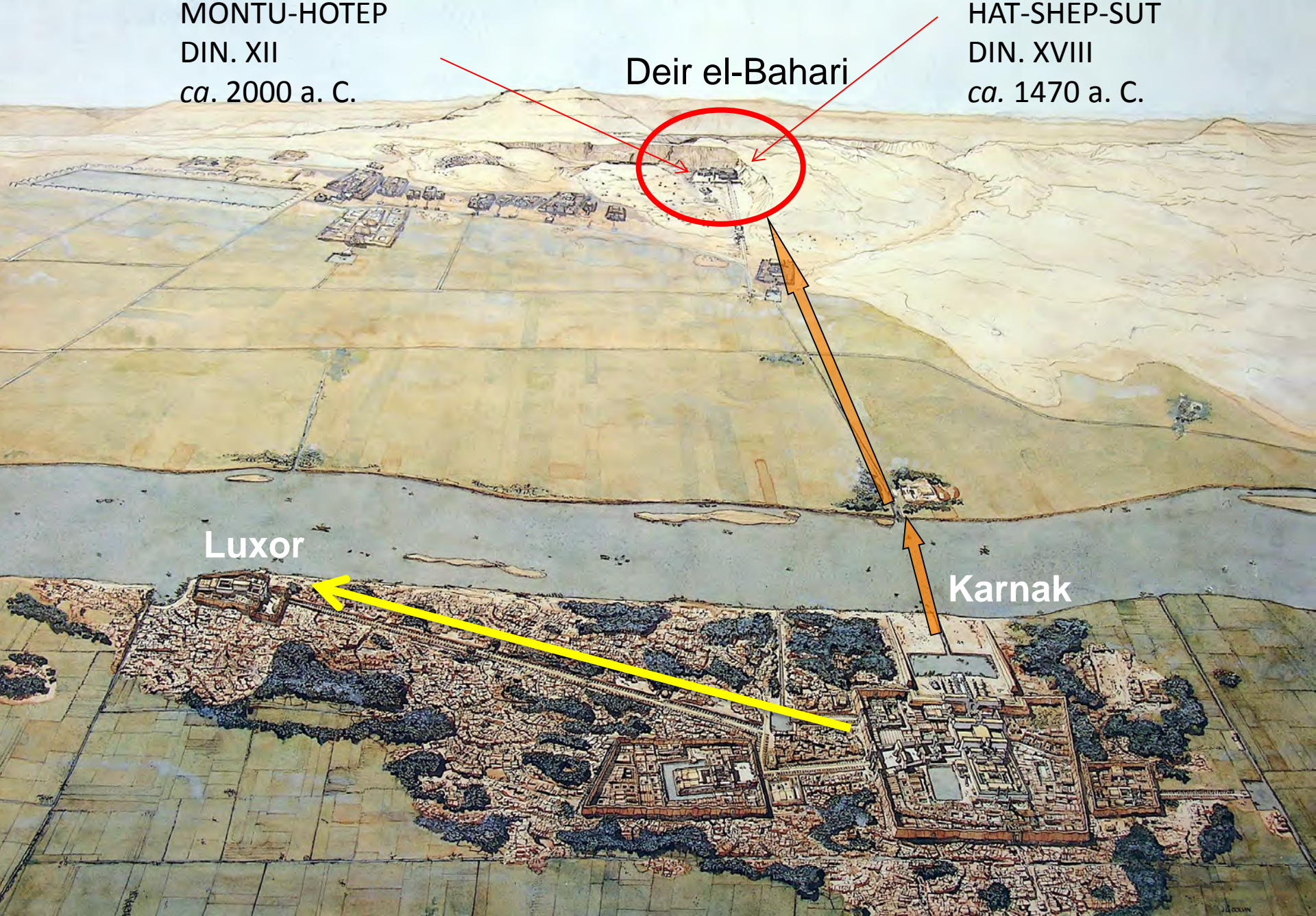




MONTU-HOTEP
DIN. XII
ca. 2000 a. C.

Deir el-Bahari

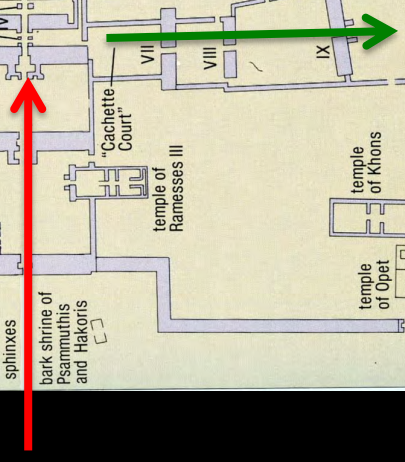
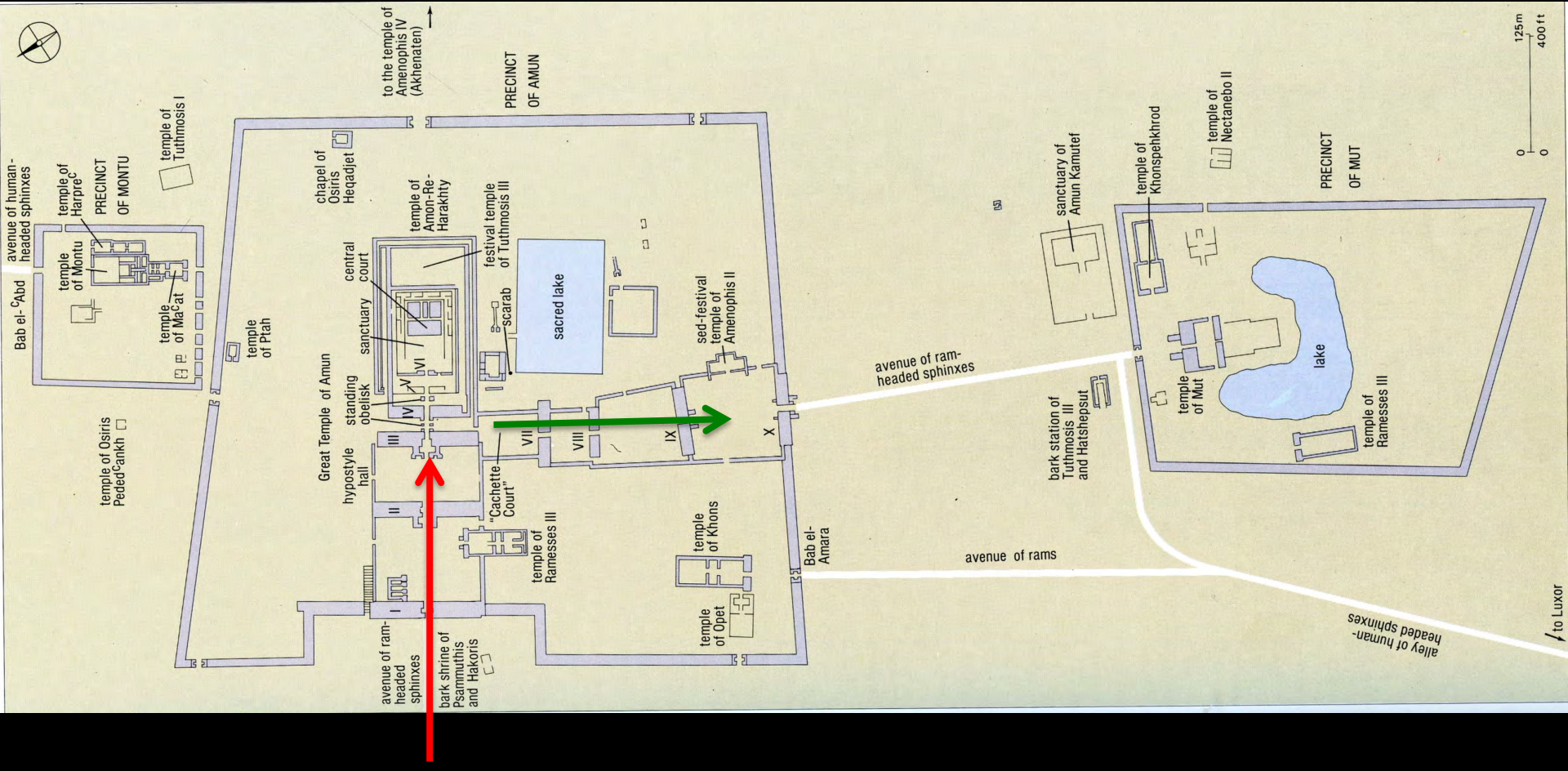
HAT-SHEP-SUT
DIN. XVIII
ca. 1470 a. C.



Luxor

Karnak

Tebas, ca. 1150 a. C.



0 125m 400ft

to Luxor

to the temple of Amenophis IV (Akhenaten)







MONTU-HOTEP
DIN. XII
ca. 2000 a. C.

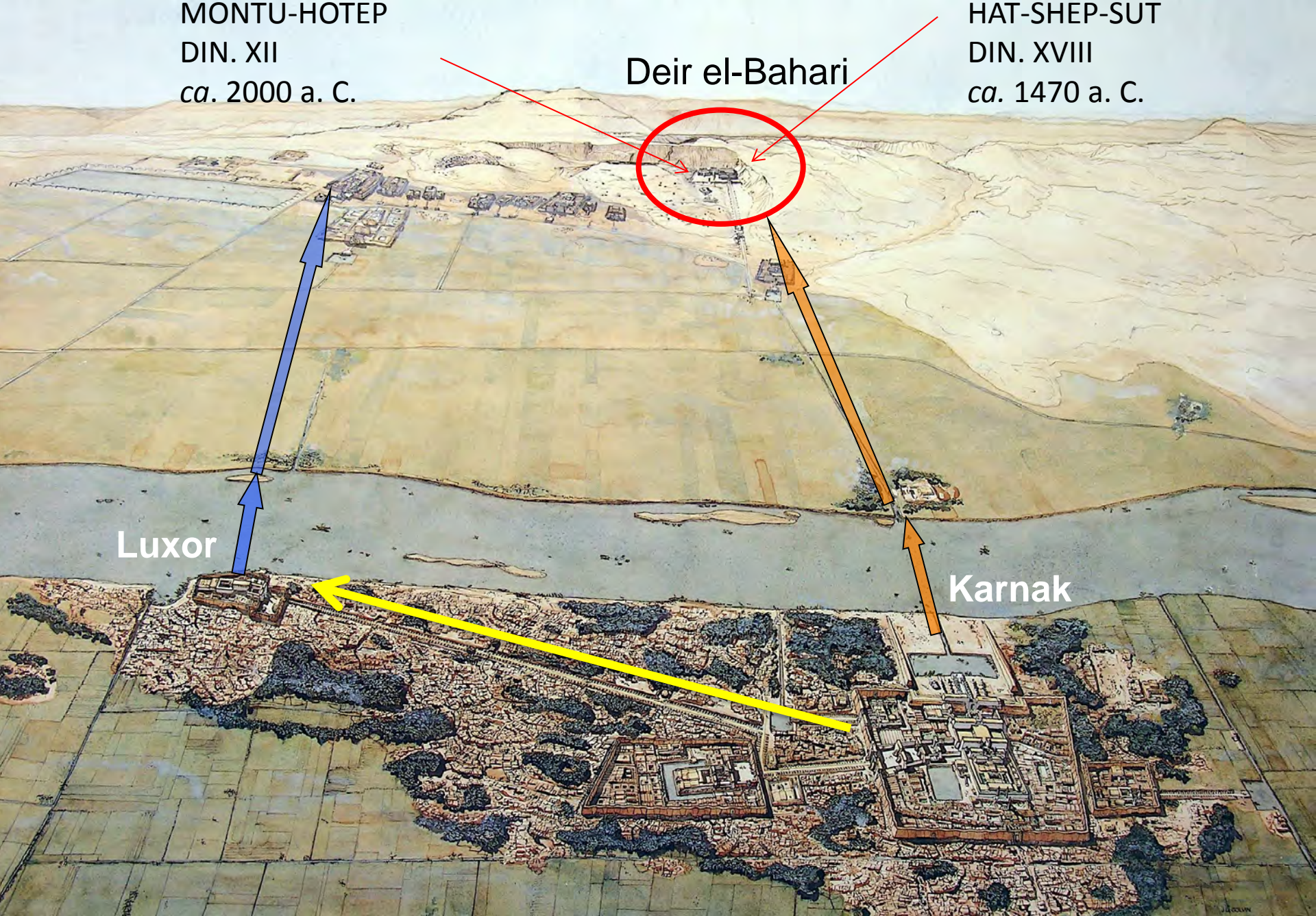
Deir el-Bahari

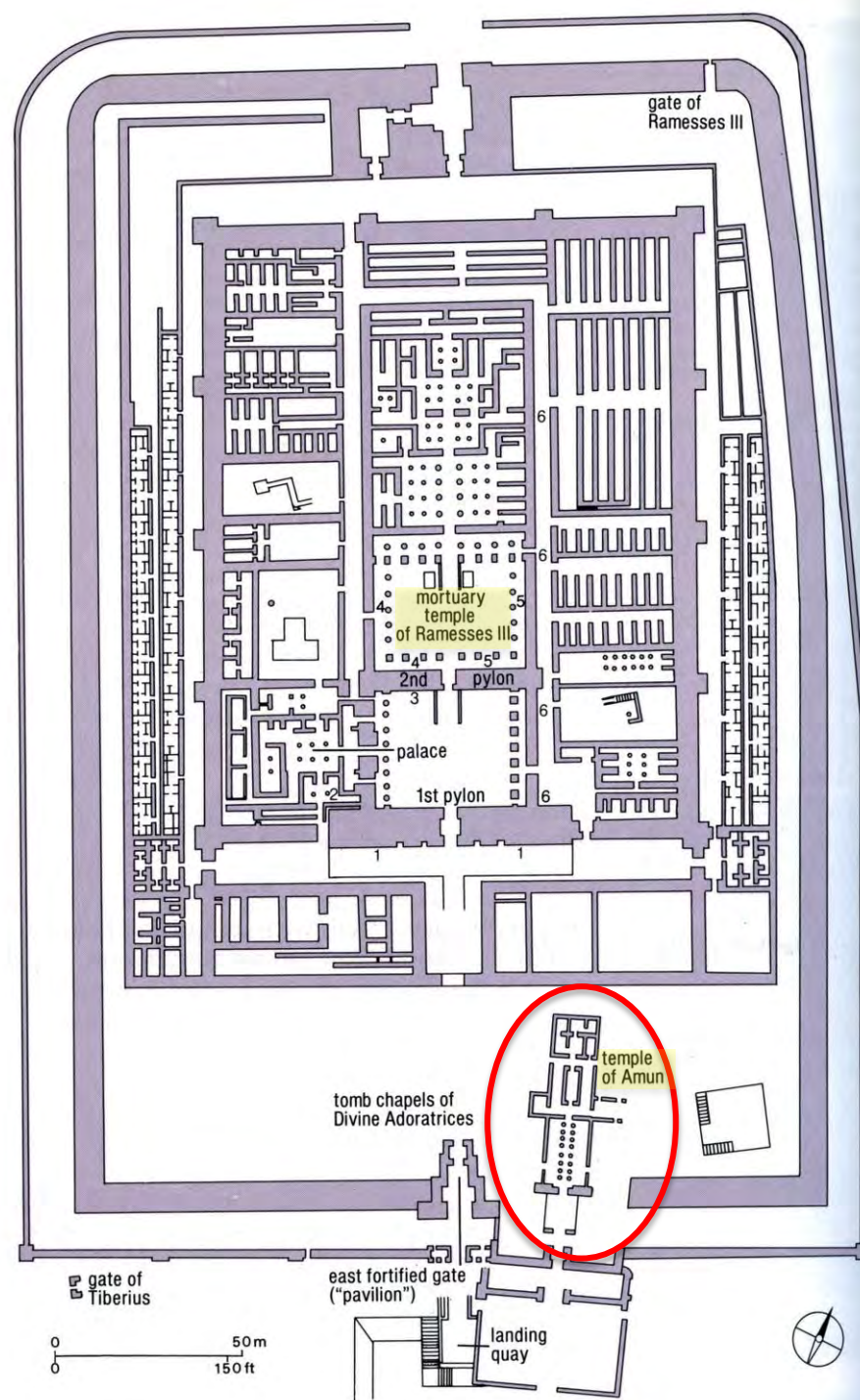
HAT-SHEP-SUT
DIN. XVIII
ca. 1470 a. C.

Luxor

Karnak

Tebas, ca. 1150 a. C.



















**Djehuty,
ca. 1470 a.C.**

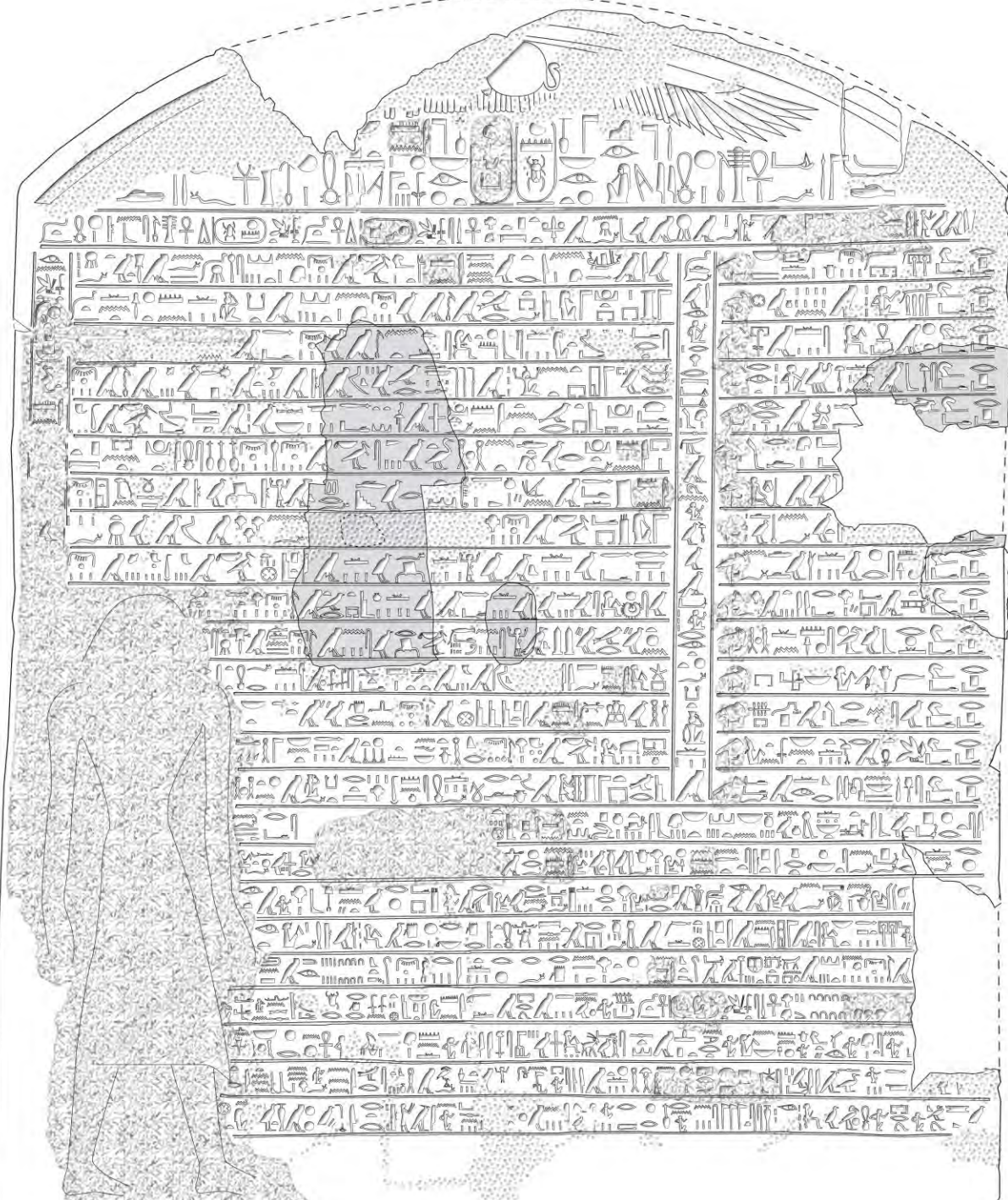
2006



1909

1899





1

5

10

15

20

25





Tutmosis III











Tumba-capilla Rekhmira, TT 100








Tumba-capilla de Nakhtmin, TT 87





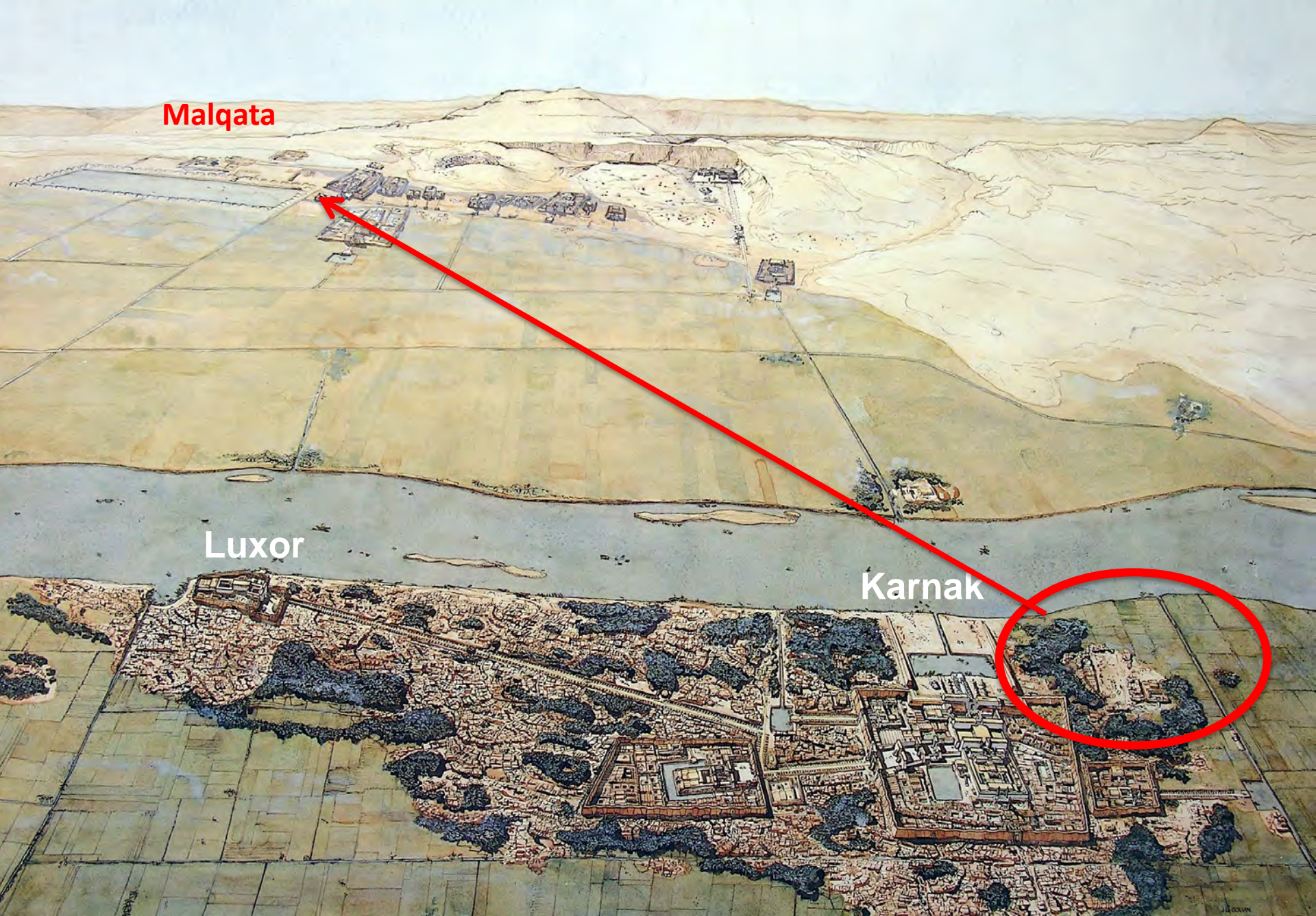


Tumba-capilla de Djehutynefer, TT 104





Tumba-capilla de Nefrenpet, TT 174



Malqata

Luxor

Karnak

Thebas, ca. 1150 a.C.





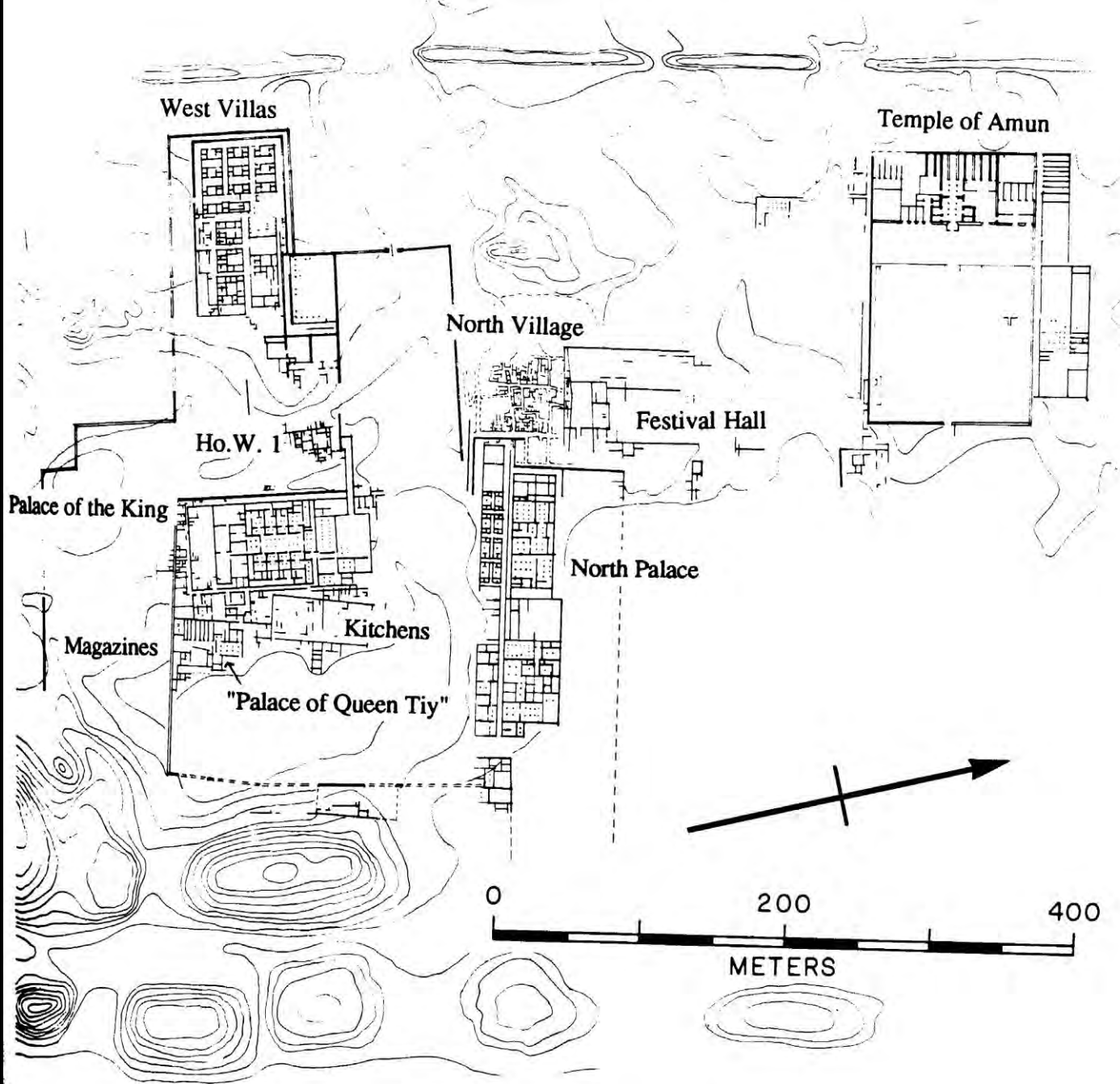


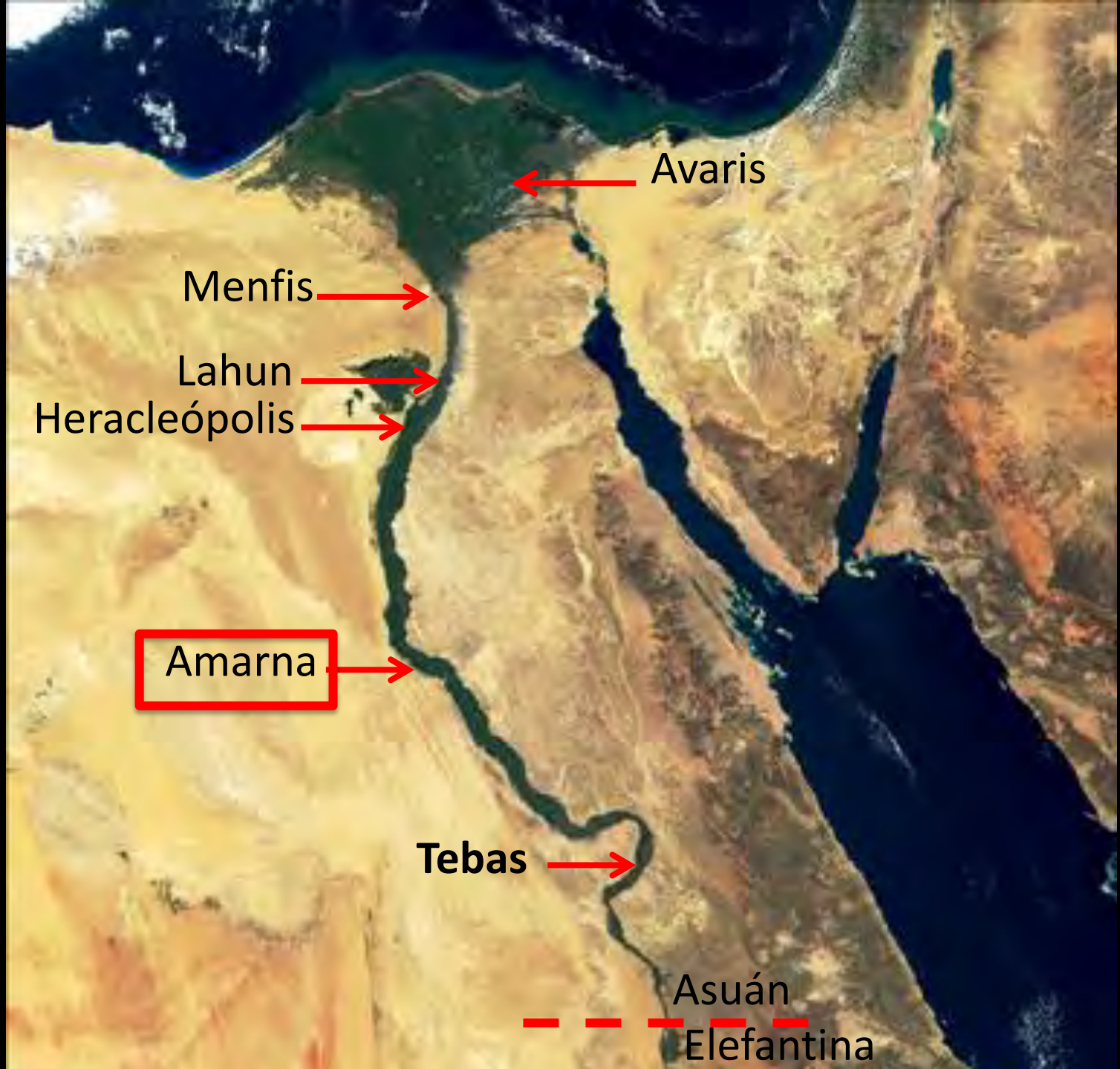
Figure 20. Malkata, Map of Palace Area.





Akhenaton





Avaris

Menfis

Lahun

Heracleópolis

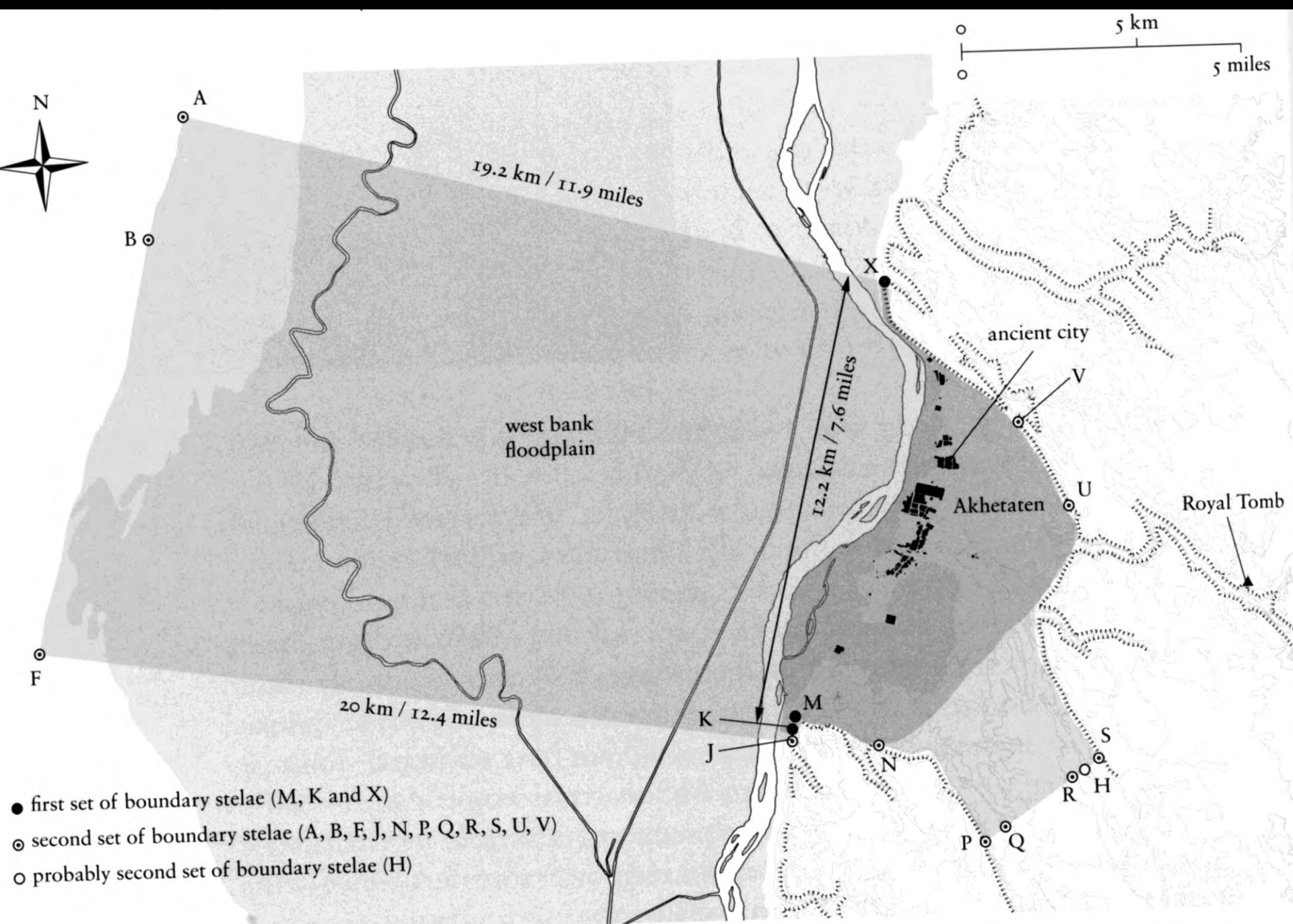
Amarna

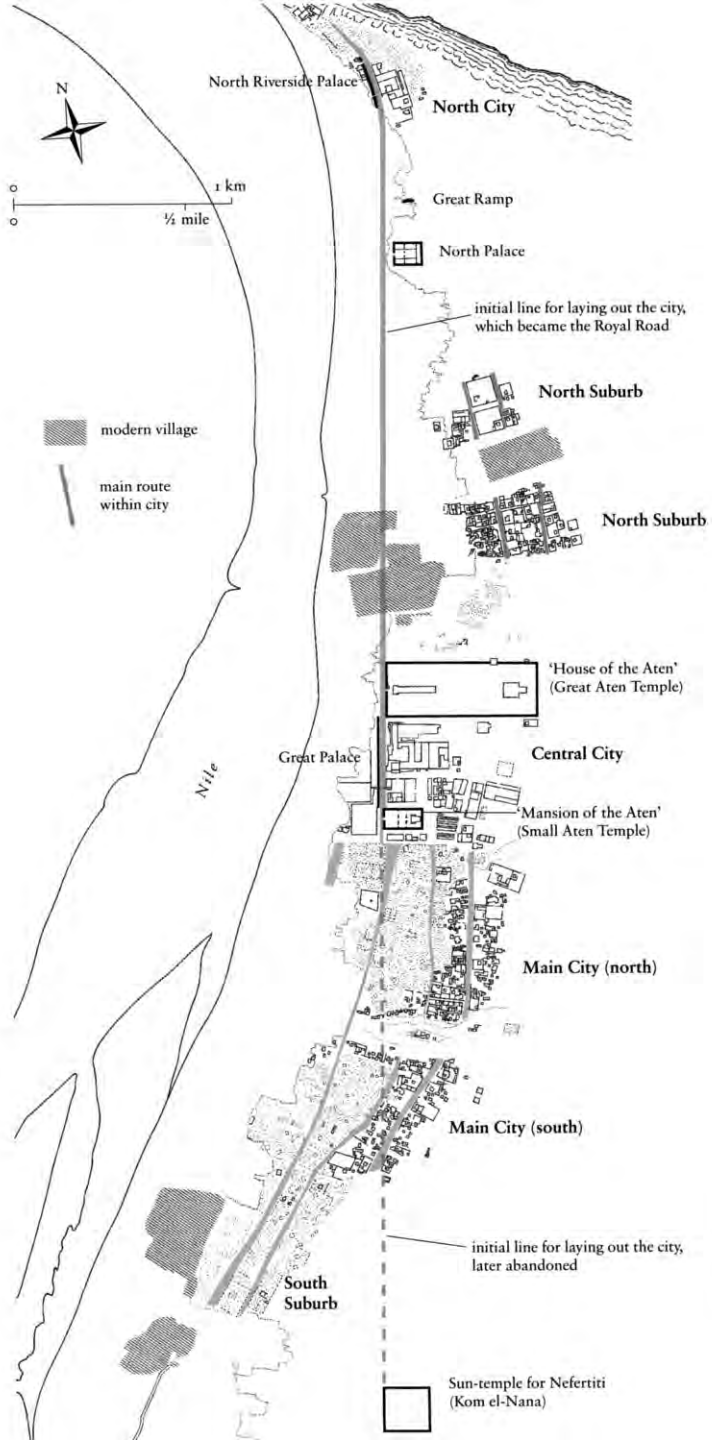
Tebas

Asuán

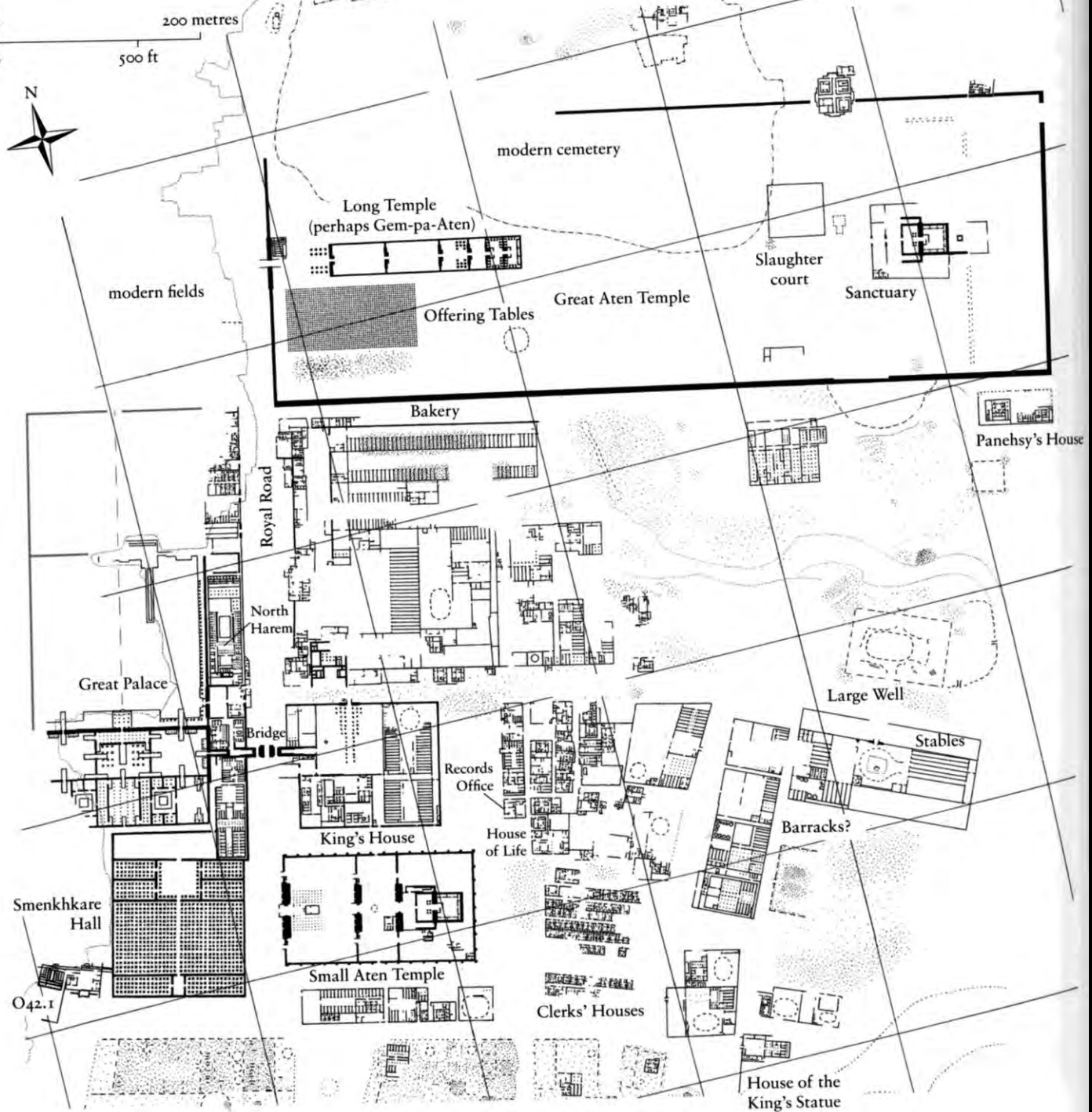
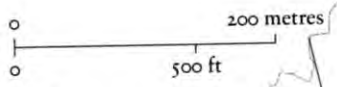
Elefantina

ca. 1350 a. C.
x 17 años





2.1 Map of the city of Amarna, highlighting the main internal routes. That the Royal Road continued unbrokenly between the North City and the Central City is a supposition.



Long Temple
(perhaps Gem-pa-Aten)

Offering Tables

Great Aten Temple

Slaughter court

Sanctuary

Bakery

Royal Road

North Harem

Great Palace

Bridge

Records Office

House of Life

King's House

Small Aten Temple

Clerks' Houses

Large Well

Stables

Barracks?

House of the King's Statue

Panehsy's House

Smenkhkare Hall

O42.1







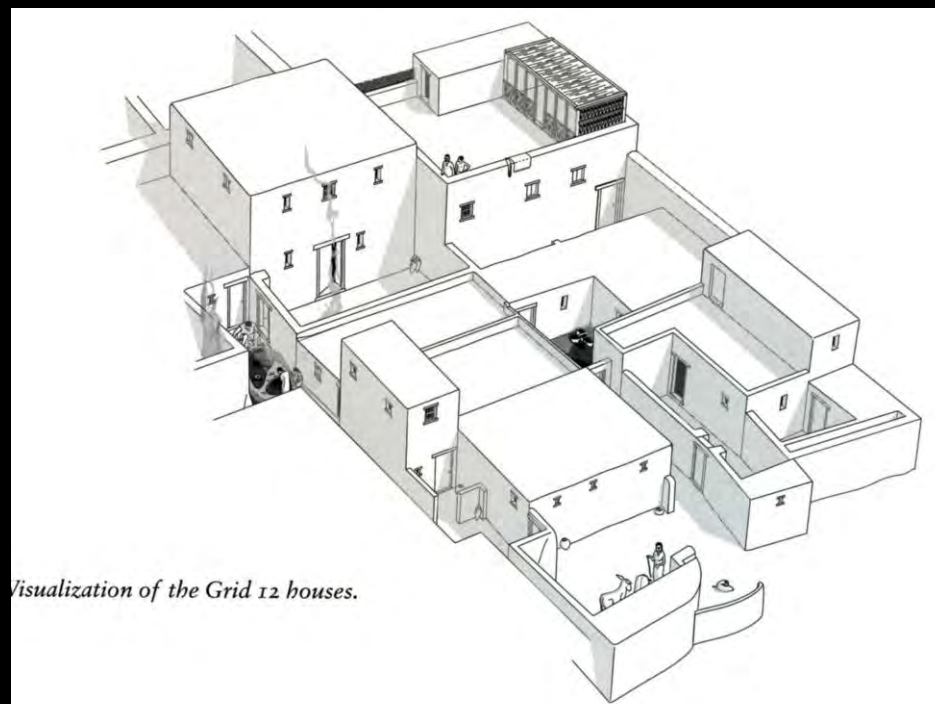


Tumba-capilla
de Meryra



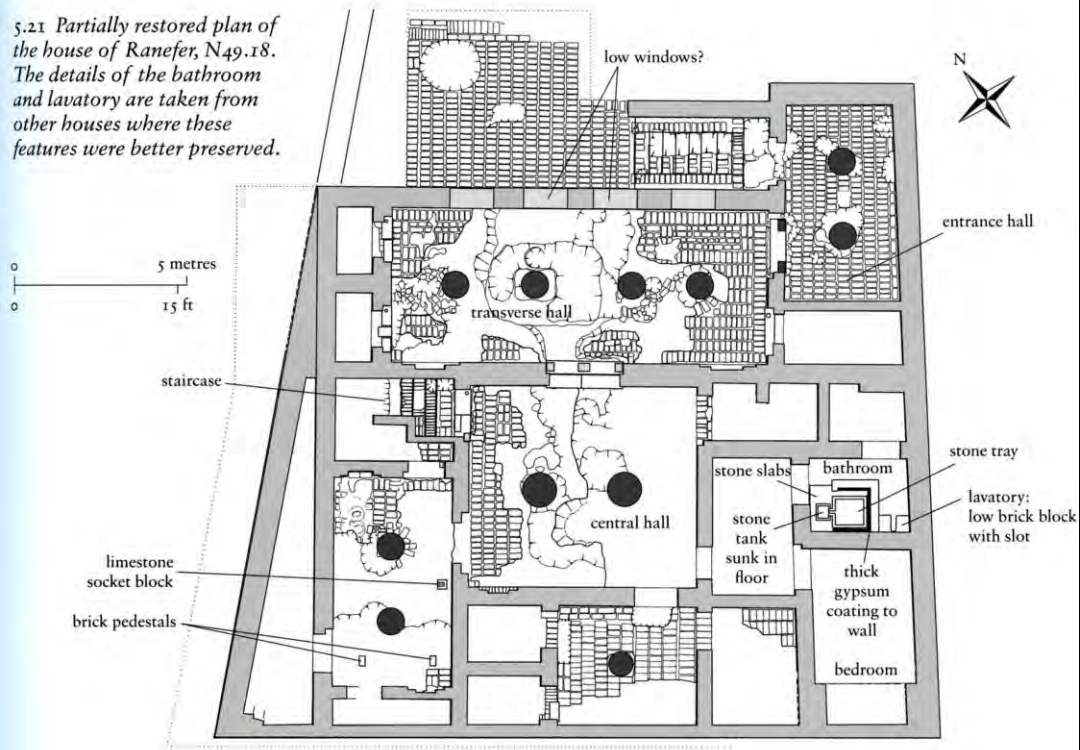


House Q44.1

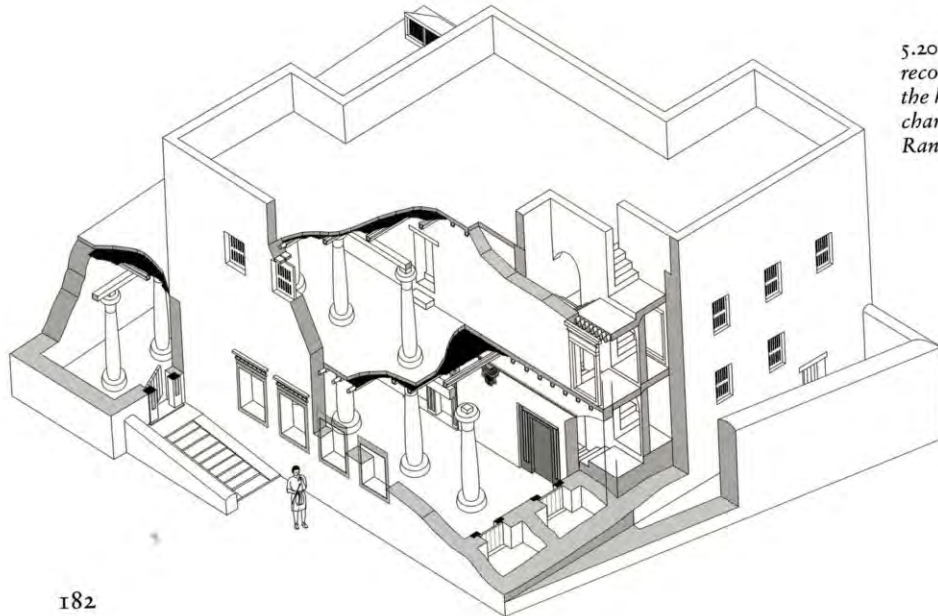


Visualization of the Grid 12 houses.

5.21 Partially restored plan of the house of Ranefer, N49.18. The details of the bathroom and lavatory are taken from other houses where these features were better preserved.



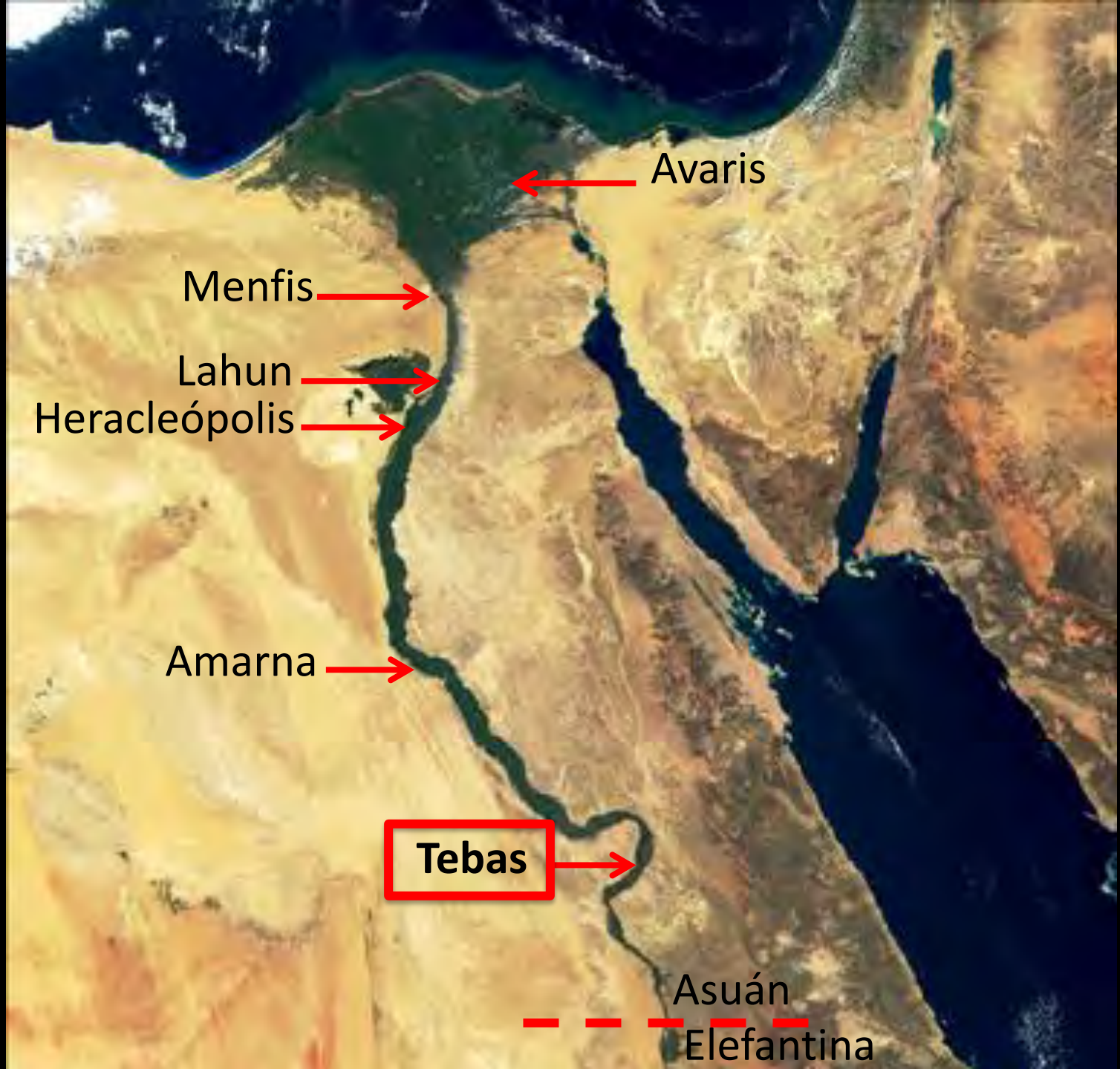
5.20 Cut-away reconstruction of the house of the chariot officer, Ranefer, N49.18.











Avaris

Menfis

Lahun

Heracleópolis

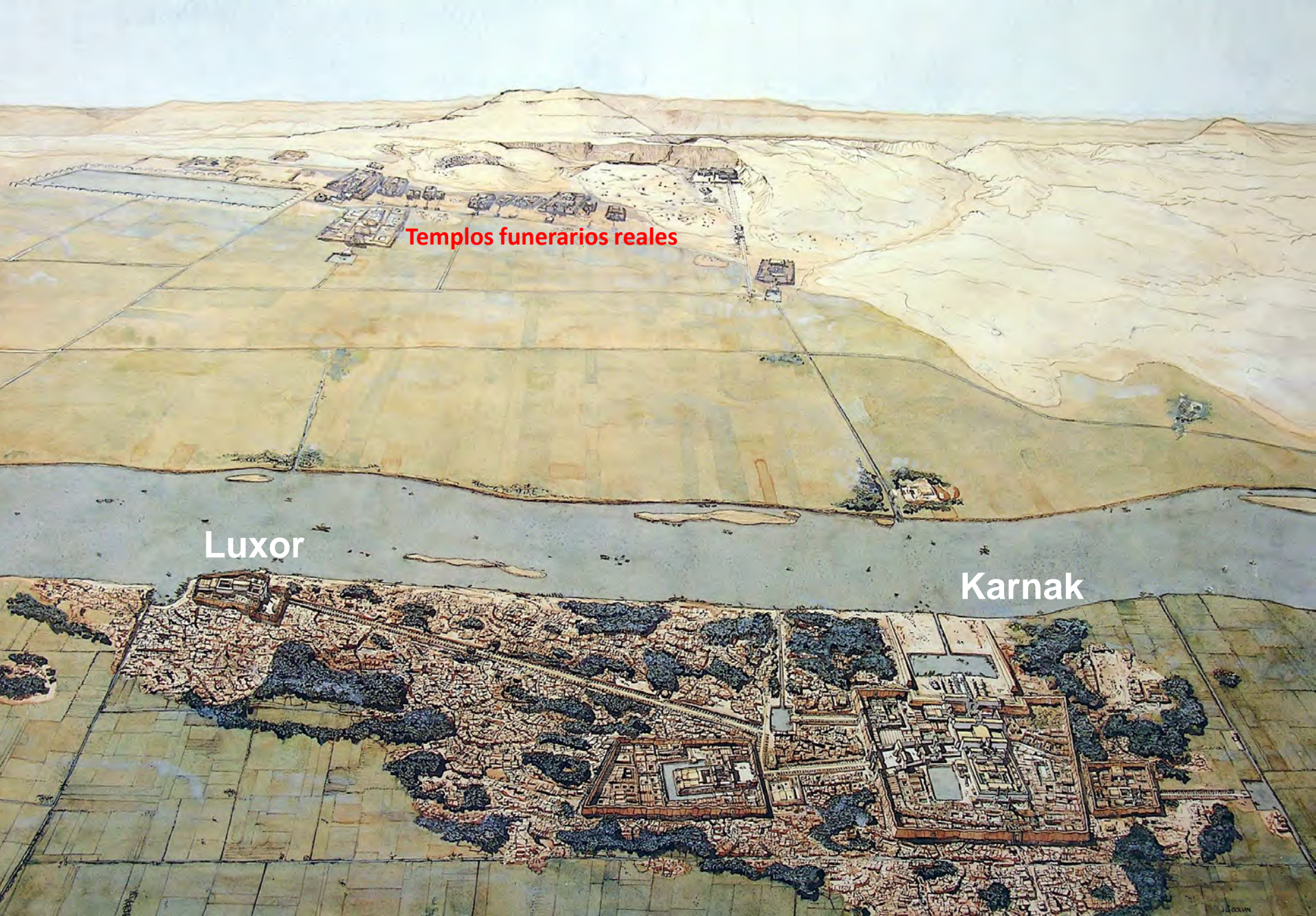
Amarna

Tebas

Asuán

Elefantina

REINO
NUEVO
ca. 1550–1100 a. C.



Templos funerarios reales

Luxor

Karnak

Tebas, ca. 1150 a.C.





























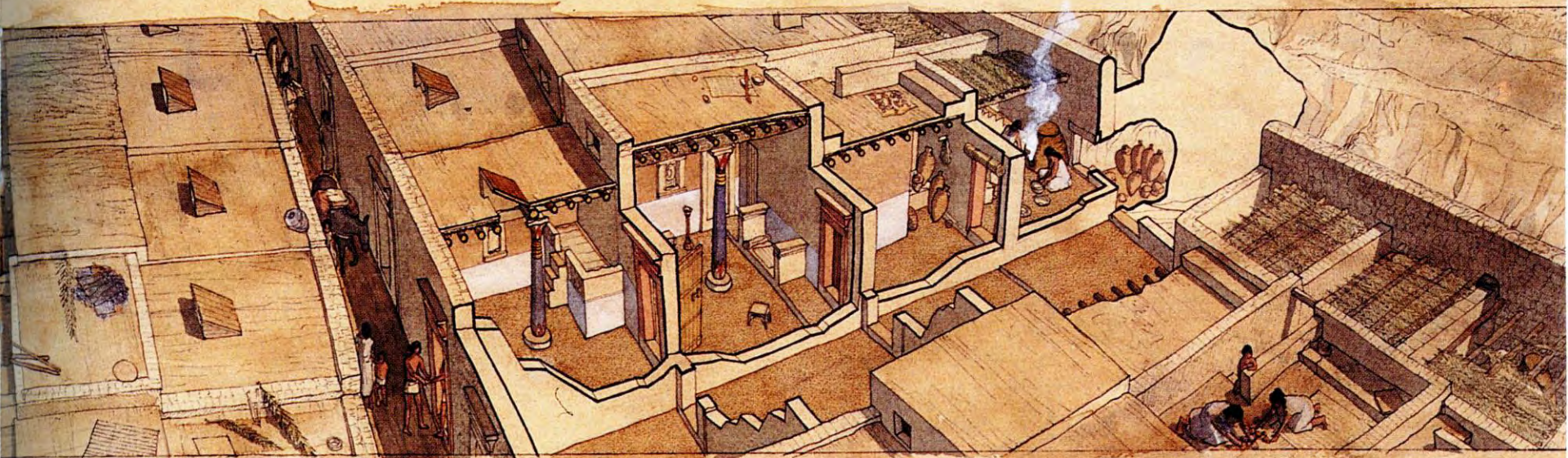












0535

Plan de Méridis
aspect d'une maison

Galini
Jean Claude Galini
Cairo 6 5 Janvier 81

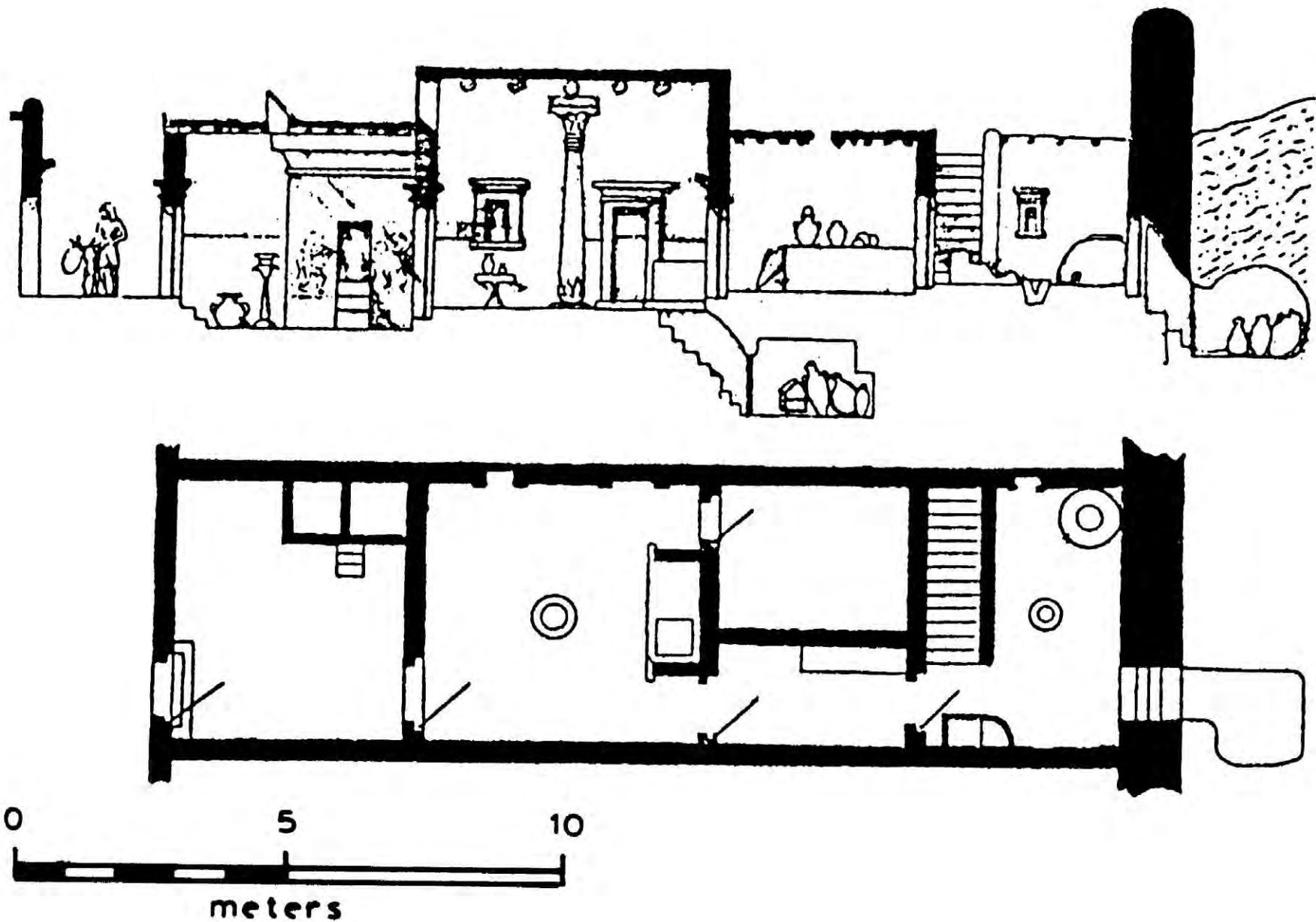


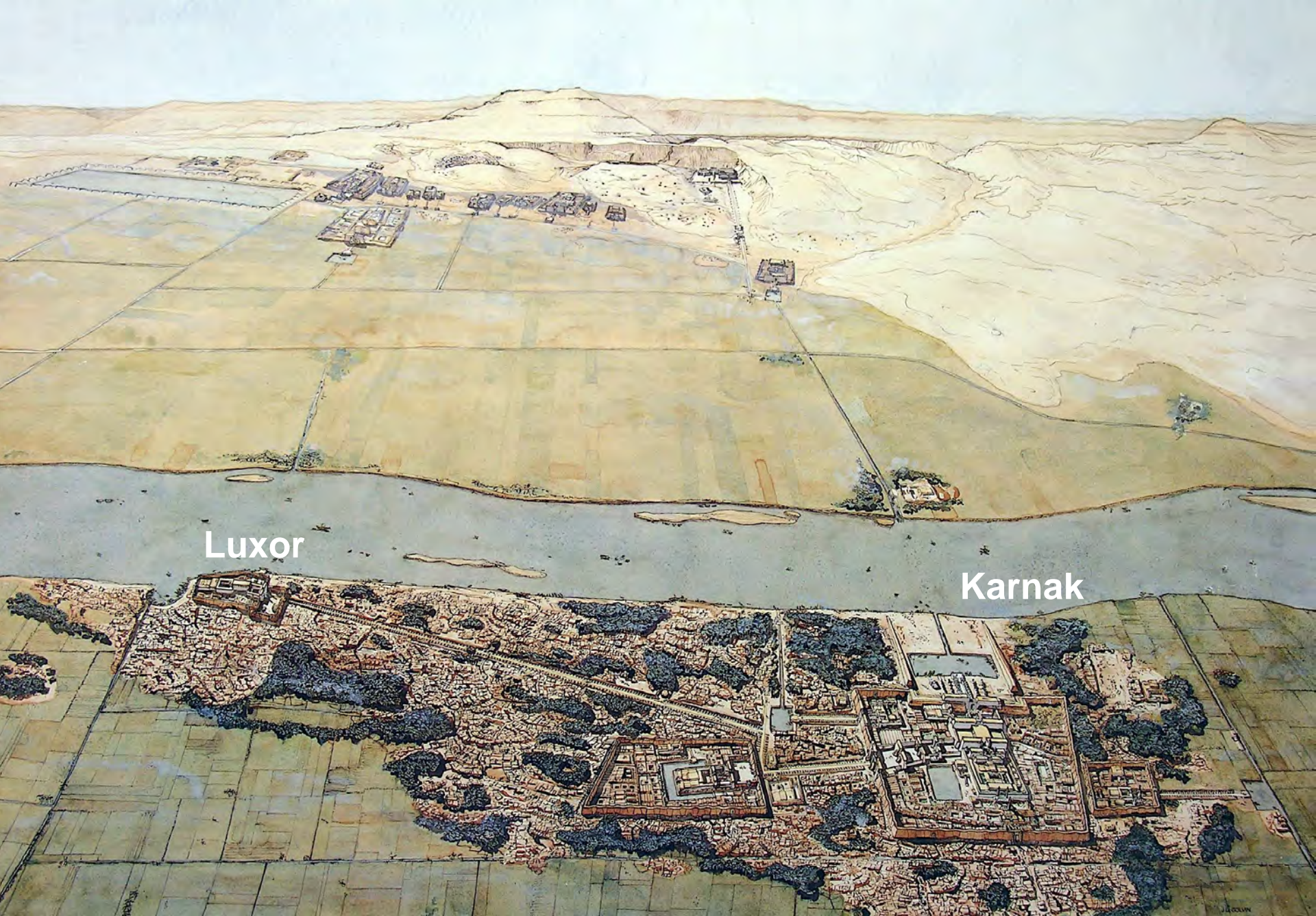
Figure 46. Deir el-Medina, Workmen's Village, Restored House, Plan and Elevation.











Luxor

Karnak

Tebas, ca. 1150 a.C.





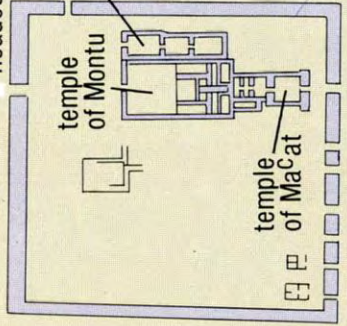




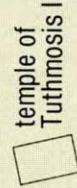


avenue of human-headed sphinxes

Bab el-^CAbd



temple of Harpre^C
PRECINCT OF MONTU

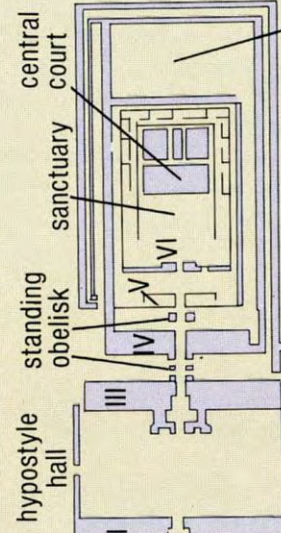


temple of Tuthmosis I

temple of Osiris Peded^Cankh

temple of Ptah

Great Temple of Amun



hypostyle hall
standing obelisk
sanctuary
central court
festival temple of Tuthmosis III

chapel of Osiris Heqadjet

temple of Amon-Re-Harakhty

to the temple of Amenophis IV (Akhenaten) ↑

PRECINCT OF AMUN

avenue of ram-headed sphinxes

bark shrine of Psammuthis and Hakoris

temple of Ramesses III

scarab

sacred lake

temple of Khons

temple of Opet

sed-festival temple of Amenophis II

Bab el-Amara

avenue of ram-headed sphinxes

ave











Templo
de
Khonsu
en
Karnak







Templo de Amon-Min en Luxor









Templo de Amon-Min en Luxor





Alejandro Magno en el santuario del templo de Luxor







VALLE DE LOS REYES

DEIR EL-BAHARI

MEDINET HABU

NECRÓPOLIS

TEMPLOS FUNERARIOS REALES

DRA ABU EL-NAGA

LUXOR

KARNAK